

Project: 92-96-0-F

DATE: 21 Aug 92

Source: 025

INPUT: 02

SG1A

I. TASK: Describe and sketch the island known as [redacted]. Identify key activities. Determine involvement, if any, with narcotics trafficking.

II. RESPONSES:

a. Key Responses:

- 1. ~~How~~ Island is shaped & humped like a mountain
- 2. Serves as a meeting place.
- 3. A high structure is believed present (its location was undetermined).
- (P) 4. Believed drug packages were dropped from the air.

b. Other

- 1. Considered as some sort of a drop-off point
- 2. The military (NFI) were previously associated

with this island

III. COMMENTS:

During debrief 025 estimated island length at about 2 miles. (CIA-RDP96-00791R000100310001-3)

This document is made available through the declassification efforts
and research of John Greenewald, Jr., creator of:

The Black Vault



The Black Vault is the largest online Freedom of Information Act (FOIA) document clearinghouse in the world. The research efforts here are responsible for the declassification of hundreds of thousands of pages released by the U.S. Government & Military.

Discover the Truth at: <http://www.theblackvault.com>

DATE: 27 Aug 92

INPUT: 3
(049 session 02)

SG1A

I. TASK: Determine if [redacted] is used as a facility to promote narcotics smuggling. Identify and describe groups/organizations using this island; determine frequency and purpose of usage. Describe buildings under construction and address their use and purpose.

II. KEY RESPONSES:

- A. Narcotics smuggling is involved. C
- B. Twin engine aircraft in pairs, flying back to Porto, in fast quickly. P
- C. Boats laster about C
- D. Small camp of "spotters" / "cartakers" in small camp (see sketch). P
- E. Some structures partially buried in terrain / cargo nets present; building can accommodate half an airplane. (see sketch) C
- F. Groups using island have military connections. P
- G. Island under jurisdiction of country - ^{MEX} NICARAGUA / HONDURAS / VENEZUELA. P
- H. TRANSFERS of cargo are cyclical, based on full moon cycle? C
- I. Name of this operation "BAK / BARCA / CECIL" (Phonetic). associated with the number FIVE or FIVE (Som 97H 106) P

PROSEC. 92-960-F (B)

DATE: 27 Aug 92

INPUT: 3

(049 Session 02)

III. Other Responses:

A. FUEL IS DELIVERED by skump boats.

B. Historical (military) use of island provides plausibility, natural cover.

C. Phonetics of "Juince", "Carlos", "Juan", "De Vaca" appear associated with an ^{individual or} organization or company providing support.

D. concept is to establish a network, leap-frogging system

E. Cargo (sometimes?) transferred from aircraft to boats

F. Fishing nets are around; barrels are in structures

G. ~~Exclusively~~ ~~the~~ ~~concept~~ Use of high-tech equipment appears probable.

H. Fairly constant check-up conducted on island.

I. ^{some} Equipment appeared hidden in trees located in higher terrain.

IV COMMENTS:

- Detailed follow-ups to initial "hits" often pyramid into an impressive series of details that appear ^{to be} totally plausible; however, in such cases, accuracy may be found wanting.

DATE: 21 AUGUST 1992

SOURCE: 049

INPUT: 01

SG1A

I. TASK: Describe and ~~concept~~ conceptually sketch
 [REDACTED] Describe key activities and
 determine any involvement with narcotics trafficking.

II: RESPONSES:

a. KEY RESPONSES:

- NC 1. Elevated island about 2.5 miles in length
 ! C 2. Has air strip - described as hard pack.
 3. Has collapsed structures
 C 4. Perceived as a significant hub of narco activity.
 - used as a stop-over.

b. Other

1. Pile of metallic buckets observed.
 P 2. Used by a military organization for maneuvers.
 3. Wagon or metal vehicle on its side.
 C.?? 4. Feeling of abandonment, neglect
 5. Presence of a wooden dock.
 6. Underground features reminiscent of
 old containers & huts. (NFI)
 7. Debris perceived around the core shoreline

III COMMENTS:

- a. Length of island is estimated during debriefing
 b. See 025 for correlation on configuration
 and length

TASKING SHEET

SOURCE NO: 025


DATE: 21 Aug 92

SUSPENSE: _____


1. PROJECT NUMBER: 92-96-0-F

2. METHOD/TECHNIQUE: Method of choice

SG1A

3. BACKGROUND:  is an island of interest.

4. ESSENTIAL ELEMENTS OF INFORMATION:

- Describe and sketch the island known as 

SG1A

- Identify key activities associated with the island.

- Determine involvement, if any, with narcotics trafficking.

5. COMMENTS: additional requirements may follow at customer's discretion.

SG1C

Approved For Release 2000/08/10 : CIA-RDP96-00791R000100310001-3

Approved For Release 2000/08/10 : CIA-RDP96-00791R000100310001-3

Project: 92-96-0-F

DATE: 21 Aug 92

Source: 025

INPUT: 01

SG1A

I. TASK: Describe and sketch the island known as [REDACTED]. Identify key activities. Determine involvement, ~~if~~ if any, with narcotics trafficking.

II RESPONSES:

a. Key Responses:

1. ~~How~~ Island is shaped & humped like a mountain.
2. Serves as a meeting place.
3. A high structure is believed present (its location was undetermined).
4. Believed drug packages were dropped from the air.

b. Other

1. Considered as some sort of a drop-off point
2. The military (NFI) were previously associated

with this island

III COMMENTS:

During debrief 025 estimated island length at about 2 miles. ~~Other~~ ~~relevant~~ ~~data~~ in the summary

SG1A

I. TASK: Describe and ~~copy~~ conceptually sketch
[REDACTED] Describe key activities and determine any involvement with narcotics trafficking.

II: RESPONSES:

a. KEY RESPONSES:

- NC 1. Elevated island about 2.5 miles in length
- ! C 2. Has air strip - described as hard pack.
- 3. Has collapsed structures
- L 4. Perceived as a significant hub of narcotics activity - used as a stop-over.

b. Other

- 1. Pile of metallic buckets observed.
- P 2. Used by a military organization for maneuvers.
- 3. Wagon or metal vehicle on its side.
- c. 2? 4. Feeling of abandonment, neglect
- 5. Presence of a wooden dock.
- 6. Underground features reminiscent of old containers & huts. (NFI)
- 7. Debris perceived around the core shoreline

III COMMENTS:

- a. Length of island is estimated during debriefing
- b. See 025 for correlation on configuration and length.

SESSION INFORMATION

A. TARGET DATA:

Date: 21 Aug 92
 Task/Target Number: 92-96-O-F
 Session Number: 01

B. PERSONNEL DATA:

Source Number: 049
 Monitor Number: NA

C. SESSION DATA:

Session Start Time: 1720
 Session Stop Time: 1800
 Method Used: CRV
 Distractions/Hunches: PI - jet log, out of sorts AU - Pacific island

D. EVALUATION DATA:

Viewer Confidence (H/M/L): M-H
 Evaluator's Estimate: _____

E. SESSION SUMMARY:

The target (see sketch map) has had at least four major periods or eras of utilization over the years: prehistoric, colonial, early 20th century, & modern. It's past (i.e. legitimate modern) use was associated w/ fishing, or hunting, i.e. whaling. There are numerous rusted and abandoned metal objects as well as collapsed structures; a dilapidated settlement. There are piles of refuse & discarded objects. There is some sort of iron conveyor mechanism w/ a series of braces & cross members - maybe rollers. There is a pile of large metallic bucket-like objects. There are pockets of modern or recent evidence of visits by fishing, or hunting parties. Used as a stop-over by marine life fishermen or whalers. It was also once used by a military organization for maneuvers or as an observation post. There is a turned over metal "wagon" or transport vehicle lying on its side. Overall appearance of abandonment & neglect. There is a small, but maintained, hard packed runway. It is used for stop-overs and this place has the feel of heavy duty narco involvement. A significant hub of trafficking activity.

There is an aircraft stop-over. There is a "determent" association (?) with this activity.


PI - jet base out of state
AV - Pacific Ocean island

049
21 Aug 92

SG1A



P: 92-96-O-F
S: 01
ST: 1720
ET: 1800



- A. hard
manmade
- B. ~~structure~~

recessed paved area ^{per} pavement
under ground
buried locker or bunker

per
buried leading
from ocean

SG1A

Approved For Release 2000/08/10 : CIA-RDP96-00791R000100310001-3

Approved For Release 2000/08/10 : CIA-RDP96-00791R000100310001-3

A large, storage tank-like object ^{is} on the side is near one of the ends of the runway. A wooden dock appears unusable but it is used by current activity.

From the train view, given, the appearance of hills or ~~mountains~~ mountains but something is not as it appears. There is a hidden or "facade"-like aspect to this higher terrain.

There are a number of buried features or underground features. There are remnants of old metal containers or huts; one ~~used for~~ currently used for storage.

There is a lot of debris, especially around the inner most curve of the "cove" shoreline.

2)

A - manipulated
B - wooden planks

A - soft
wavy
green
natural
B - water

#/5
Ocean is
green here

- small make-shift runway
- old structures; delapidated settlement
- associated w/ whaling, or fishing
- stop over
- dis used for some time
- pockets of modern activity
- feeling of narrow involvement
- heavy duty

3)

52
Green
brown
aged
broken
wooden
dry
minerals

Als

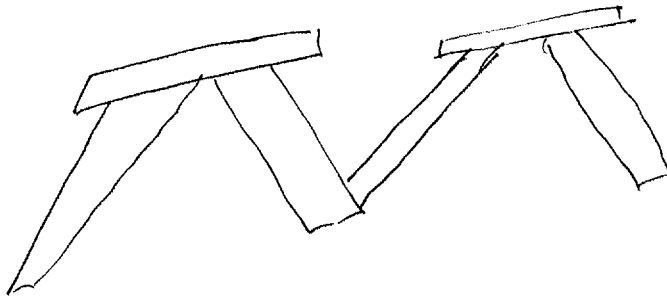
Arctic whaling
station

- rusted metal objects
- metal structures
- piles of refuse



- some sort of iron conveyor mechanism
- series of braces w/ cross members
 - maybe rollers
 - large bucket like objects piled up
- modern or recent evidence of visits
by fishery or hunting parties.

AUC

wrecked
freight
Ala Carribben



numerous groups
of these objects;
metal; ~~wood~~ wood



several of these
piled up; metal
& nesting.

5)
 Cove-like features;
 not a harbor

SG1A

Further description of



- stop over; used by marine life fishermen or whalers.
- see rises like mounds but something is not quite as it appears.
- also once used somehow by a military force; for maneuvers or as an observation post.
- ~~flat~~ hard packed airstrip
- underground or buried features
- turned over metal "wagon" or transport vehicle; lying on its side.
- appearance of abandonment & do reflect.
- significant hub of trafficking activity

6)
[~~At~~ Modern activity
present on island]

- Aircraft stop over
- Determination association(?)

Large storage tank - like
object lying on its side
near the end of runway.

Wooden dock appears
unusable but is used

- Lots of debris, especially
around inner most curve
of cave shoreline.
Used?
- Abandoned by groups
at different times
than last just 200 years.

[Any other data on target?]

AOC
Hawaii

At least four major periods
or eras of utilization:
over the years.

- prehistoric
- colonial / late colonial
- early 20th cent
- modern

ET 1800

SG1C

Approved For Release 2000/08/10 : CIA-RDP96-00791R000100310001-3

Next 1 Page(s) In Document Exempt

Approved For Release 2000/08/10 : CIA-RDP96-00791R000100310001-3

TASKING SHEET

SOURCE NO: 049


DATE: 21 Aug 92

SUSPENSE: _____


1. PROJECT NUMBER: 92-96-0-F

2. METHOD/TECHNIQUE: Method of choice

SG1A

3. BACKGROUND:  is an island of interest.

4. ESSENTIAL ELEMENTS OF INFORMATION: _____

- Describe and sketch the island known as 

SG1A

- Identify key activities associated with the island.

- Determine involvement, if any with narcotics trafficking.

5. COMMENTS: Additional requirements may follow at customer's discretion.

Coordinates: 920 960

SESSION INFORMATION


- A. TARGET DATA: 92-96-0-F
Date: 21 August 1992
Task/Target Number: 025
Session Number: 0
- B. PERSONNEL DATA:
Source Number: 025
Monitor Number: N/A
- C. SESSION DATA:
Session Start Time: 4:00
Session Stop Time: 5:00
Method Used: ERV
Distractions/Hunches: N/A
- D. EVALUATION DATA:
Viewer Confidence (H/M/L): N/A
Evaluator's Estimate: _____
- E. SESSION SUMMARY:

72-96-0-F
025

21 Aug 92.

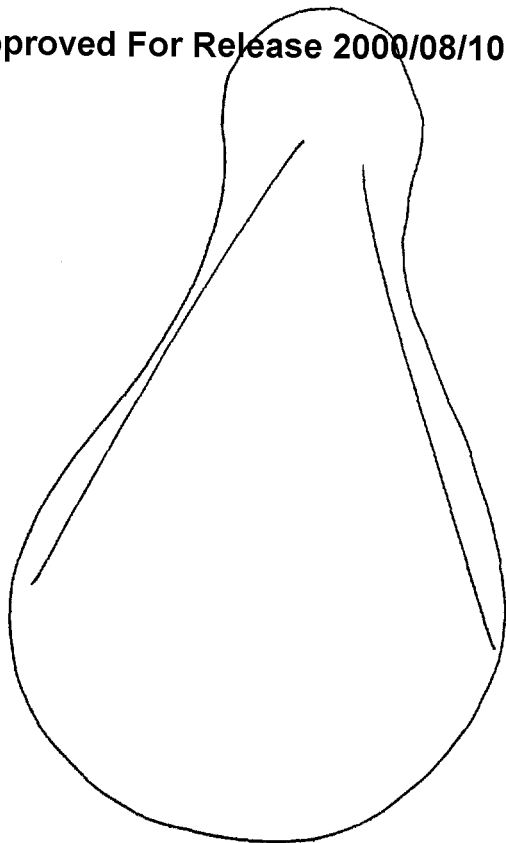
The island known as

SG1A

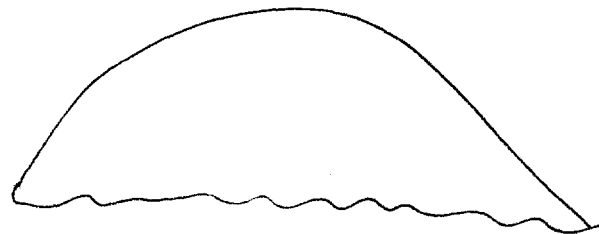
 "Puu Looihi",
height, and has a shape
similar to a mound. (See Sketched)
People travel to this island.

It is a meeting place. Money
is sometimes exchanged by
hand. Plans fly over head.

A high structure is at
this location and surprise
packages to include drugs
can at times be found in
the water on or around
this area island. It can
be a "hole" or drop check
off point. The military have
been associated with the



Island



Sketch

SG1A

Approved For Release 2000/08/10 : CIA-RDP96-00791R000100310001-3

Next 3 Page(s) In Document Exempt

Approved For Release 2000/08/10 : CIA-RDP96-00791R000100310001-3

I. PROJECT NO: 92-96-0-F
(Source 025/Input 1)

II. DATE INITIATED: 21 August 1992

III. BACKGROUND (TO MONITOR):

IV: BACKGROUND (TO SOURCE):

SG1A

SG1A

V: TASK: Determine and sketch the island known as [REDACTED]
[REDACTED] Identify key activities. Determine involvement, if any, with narcotics trafficking.

VI: RESPONSES:

A. Key:

1. "Island is shaped and humped like a mountain.
2. Serves as a meeting place.
3. A high structure is believed present (its locations was undetermined).
4. Believed drug packages were dropped from air.

B. Other:

1. Considered as some sort of a drop-off point.
2. The military (NF) were previously associated with this island.

VII. COMMENTS:

A. During debrief 025 estimated island length at about 2 miles (but did not include data in the summary).

- I. PROJECT NO: 92-96-0-F(B)
(Source 049/Input 3)
- II. DATE INITIATED: 27 August 1992
- III. BACKGROUND (TO MONITOR):

SG1A

IV: BACKGROUND (TO SOURCE): The facility known as [REDACTED] is suspected of being involved in narcotics trafficking.

SG1A V: TASK: Determine if [REDACTED] is used as a facility to promote narcotics smuggling. Identify and describe groups/organizations using this island; determine frequency and purpose of usage. Describe buildings under construction and address their use and purpose.

VI: RESPONSES:

A. Key:

1. Narcotics smuggling is involved.
2. Twin engine aircraft in pairs, flying back to back, in and out quickly.
3. Boats laden about.
4. Small camp of "spotters"/"caretakers" in small comp (see sketch).
5. Some structures partially buried in terrain/cargo nets present; building can accommodate half an airplane. (see sketch).
6. Groups using island have military connections.
7. Island under jurisdiction of country - Nicaragua/Honduras/Panama.
8. Transfers of cargo are cyclical, based on full-moon cycle.
9. Name of this operation "BAR/BARCA/CECIL" (phonetic) associated with the number five or five (something).

B. Other:

1. Fuel is delivered by shrimp boats.
2. Historical (military) use of island provided plausibility-natural cover.
3. Phonetics of "Quince", "Carolos", "Juan", "De Voca" appear associated with an individual or organization or company providing support.
4. Concept is to establish a network, leap-frogging system.
5. Cargo (sometimes?) transferred from aircraft to boats.
6. Fishing nets are around; barrels are in structures.
7. Use of high-tech equipment appears probable.
8. Fairly constant check-up conducted on island.
9. Some equipment appeared hidden in trees located in

higher terrain.

VII. COMMENTS:

A. Detailed follow-ups to initial "hits" often pyramid into an impressive series of details that appear to be totally plausible; however, in such cases, accuracy may be found wanting.

- I. PROJECT NO: 92-96-0
(Source: 049/input 1)
- II. DATE INITIATED: 21 August 1992
- III. BACKGROUND (TO MONITOR):

SG1A

IV: BACKGROUND (TO SOURCE): The facility known as [REDACTED] is suspected of being involved in narcotics trafficking.

V: TASK: Describe and conceptively sketch [REDACTED] Describe key activities and determine any involvement with narcotics trafficking.

SG1A

VI: RESPONSES:

A. Key:

1. Elevated island about 2.5 miles in length.
2. Has air strip - described as hard pack.
3. Has collapsed structures.
4. Perceived as a significant hub of narco activity - used as a stop-over.

B. Other:

1. Pile of metallic buckets observed.
2. Used by a military organization for maneuvers.
3. Wagon or metal vehicle on its side.
4. Feeling of abandonment/neglect.
5. Presence of wooden dock.
6. Underground features reminisce of old containers and huts. (NFI)
7. Debris perceived around the cove shoreline.

III. COMMENTS:

- A. Length of island estimated during debriefing.
- B. See 025 for correlation on configuration and length.

PROCESSED: 92-06-0-F(8)
 DATE: 27 Aug 92

INPUT: 3

(049 session 02)

SG1A

I. TASK: Determine if [REDACTED] is used as a facility to promote narcotics smuggling. Identify and describe groups/organizations using this island; determine frequency and purpose of usage. Describe buildings under construction and address their use and purpose.

II. Key Responses:

- A. Narcotics smuggling is involved.
- B. Twin engine aircraft in pairs, flying back to Cocho, in short quickly
- C. Boats enter about
- D. Small camp of "spotters" / "cartaberos" in small camp (see sketch).
- E. Some structures partially buried in terrain / cargo nets present; building can accommodate half an airplane. (see sketch)
- F. Groups using island have military connections
- G. Island under jurisdiction of a country - NICARAGUA / HONDURAS / VENEZUELA?
- H. TRANSFERS of cargo are cyclical, based on full moon cycle?
- I. Name of this operation "BAR / BARCA / CECIL" (Phonetic). associated with the number FIVE or FIVE — (SOMETHING)

DATE: 27 Aug 92

INPUT: 3

(049 Session 02)

III. Other Responses:

A. FUEL IS DELIVERED by skump boats.

B. Historical (military) use of island provides plausibility - natural cover:

c. Phonetics of "Zunce", "Carlos", "Juan", "De Vasa" appear associated with an ^{individual or} organization or company providing support.

d. Concept is to establish a network, leap-frogging system.

e. Cargo (sometimes?) transferred from aircraft to boats.

f. Fishing nets are around; barrels are in structures.

e. ~~Felt for Amia in the concept~~ Use of high-tech. equipment appears probable.

f. Fairly constant check-up conducted on island.

g. ^{some} Equipment appeared hidden in trees located in higher terrain.

IV COMMENTS:

- Detailed follow-ups to initial "hits" often pyramid into an impressive series of details that appear ^{to be} totally plausible; however, in such cases, accuracy may be found wanting.

SESSION INFORMATIONA. TARGET DATA:

Date: 27 Aug 92
 Task/Target Number: 92-96-0-F
 Session Number: 02

B. PERSONNEL DATA:

Source Number: 049
 Monitor Number: NA

C. SESSION DATA:

Session Start Time: 0920
 Session Stop Time: 1016
 Method Used: CRV
 Distractions/Hunches: Frustrated over being left in the dark / none.

D. EVALUATION DATA:

Viewer Confidence (H/M/L): M-H
 Evaluator's Estimate: _____

E. SESSION SUMMARY: (see additions to sketch map from session one.)

Plans are in place to establish a series of these "stop overs".
 Smaller craft (boats & planes) able to "lay low" for periods of time.
 Overall sense that current activity is utilizing, either previous
 in-place military assets i.e. bunkers, look-outs, etc or previous/
 current military personnel.

There is a sense of continued preparation, however
 utilization is already in place. This facility is used as a
~~transfer~~ transfer point for smuggling activities. Seen as a
 "photo type" for operations. Concept of frequent transfers of
 small amounts i.e. twin engine quantities vs. freighter amounts.

Twin engine aircraft come to island. Link up with small boats.
 Cargo transferred from planes to boats, but this doesn't make sense.
 Boats are able to loiter around area; aircraft are in & out
 quickly. Aircraft arrive in pairs; some arrive back-to-back.

Small camp hidden w/ a fee line near end of runway.
 Used by individuals functioning as "spotters", "contactors" or "watchers".

Bunkers & hangars present. Fuel brought to island via
 "Shrimpers". There are wooden rails in which objects are rolled
 along them. There are piles of fuel, etc. ~~in~~ ~~the~~ ~~area~~ ~~and~~
 barrels within structures.

2)
Approved For Release 2000/08/10 : CIA-RDP96-00791R000700310001-3
of this island.

Concept of "facades" in place: maintaining appearance of apparent uncommitted or occasional use by "locals".

Some structures are partially buried into dunes / terrain.

One is large enough for a small plane to be stored (about 1/2 of a plane). Because cargo nets or some other "cover" covering portion of craft that extends out of the structure. (see diagram pg 4.)

Operation has been utilizing older, run down structures as well.

England feels "private" but comes under jurisdiction of a nearby nearby country. Some personnel have military connections; either part or contact with nearby country. One individual has an historical ~~some~~ connection with the island; has been there before in a job related capacity.

Phonetics: Quince, CAREOS, Juan, De Voea (enterprises).

De Voea feels like a family owned/run ~~corp~~ company.

Full moon is important to activities; transfer of cargo.

Again, plans are to make this a major link in network.

Use of "hi. tech" equipment.

Concept of a "net. up" team in place waiting for arrivals.

This "team" leaves, then comes back. There are fairly constant

"check. ups" on island.

The activity is receiving help from an outside organization or company. (A's of government person).

Name of this operation/network is associated with FIVE; either number FIVE or FIVE something.

There is equipment hidden up in the trees of the higher terrain, "in plain" of this equipment is towards the north; the east.

Again: great deal of emphasis in development, this
Approved For Release 2000/08/10 : CIA-RDP96-00791R0001000310001-3

PT - frustration over why
were left in the dark
about things!

049
27 Aug

P: 92-96-0-F

AV - none


S: 02

ST: 0920

ET: 1016

SZ D AI EI T I AOC A/S

[920 960 921 966



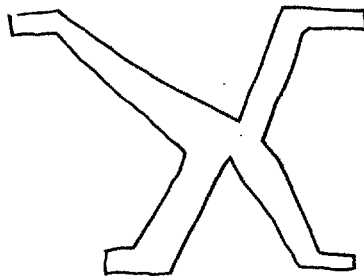
Sense of preparation; however,
utilization is already in place
Yes; it is involved with smuggling

memory
building / structure

small, transfer capability

[Describe in detail this activity]
on [REDACTED]

funnel



AOC
Damn song
from movie

Twin engine aircraft come
to island. Transferred to
boats

SG1A

2)
 AI EL T L AOL A/S
 Boats able to loiter around
 area. Aircraft are in & out
 quickly

Aircraft in pairs; arrive
 back to back.

QUINCE

CARLOS QUINCE

- ~~See~~ Small camp hidden
 within tree line near
 end of runway.
- Function as spotters, caretakers,
 watchers.

Plan is to establish a
 series of these "stop
 overs". Smaller craft,
 ability to "lay low"
 for periods of time.

⇒ Bunkers or hangars
 Fuel brought to island
 via "~~stumpers~~". "Shimpers".

SG1A

[Describe activity on 

- Wooden rails; objects rolled along them.
- Piles of fish, net-like material & barrels w/i structures.

Again, utilizing past historical use of island for activity.

Concept of facades in place.

[FACADE - what kind?]

Activity

Apparent inconsistent or occasional usage by "locals".

Some structures partially buried into dunes or terrain.

One is large enough for a small plane to be stored about 1/2.

See cargo nets on some other "cover" covering portion of craft that extends out from the structure.

A/S

Small Caribbean type runway set up.

4)
 [Purpose of bldgs = under construction?]

AI BK
 Heart burn



Shape of an opening; covered
 w/ dunes or low hills with
 clumps of grasses or shrubs
 throughout

A/S
 Sea oats

Have been utilizing older, run
 down structures as well.

Transfers between small
 air craft; small boats.

- can't tell which way
 it the transfers is going.

Planes to boats, but that doesn't
 make sense.

[Identity / describe group/organization that may be utilizing the island]

Some have military connections
- either past or current
military of owner
country of island.

Island "feels" private but
comes under jurisdiction of
a nearby country.

A/S
Nicaragua,
Honduras,
Panama.

- one individual has an historical
connection with the island.
- has been there before in a
job related capacity.

[Who is this person?]

Phonetics → Juan De Vaca
De Vaca enterprises

Feels like a family owned / run
company.

A/S
Escobar
Group.

[frequency/purpose/by whom]

full moon is important
 Transfers of cargo
 Quince

- Plans to make this
 a major major link
 in network.

- use of hi-tech
 equipment

A/S
 Radar
 Radios

- Concept of set-up team
 in place waiting for
 arrivals. Leave, then
 come back.

- Fairly constant check-ups
 on island.

- again, concept of
 "watchers" or "spotters".

- Receiving help from outside
 organization/company.

D

AI

EI

T

I

AOL

ALS

[Names.]

BAR

BARCA

CECIL

[Name of this operation / network]

Something FIVE or

FIVE something.

- Equipment hidden up in trees of higher terrain.

- Emphasis of equipment is towards north & east.

(*) - overall sense that current activity utilizing, either previous military assets i.e. bunkers, look-outs, etc or previous/current military personnel.

- great deal of emphasis in developing this network system.

- leap frogging.

ET

1016

TASKING SHEET

SOURCE NO: 049

DATE: 27 Aug 92

SUSPENSE: _____

1. PROJECT NUMBER: 92-96-0-F(B)


2. METHOD/TECHNIQUE: method of choice

SG1A

3. BACKGROUND: open session 1 regarding


4. ESSENTIAL ELEMENTS OF INFORMATION:

SG1A

- Determine if  is involved to facilitate smuggling. If so describe in detail.
- Identify/describe ^{the} groups/organizations that may be utilizing the island. to frequency/purpose/by whom.
- Determine and describe identify/purpose of buildings under construction.

5. COMMENTS: _____

Coordinate: 92 0 960

DATE: 27 Aug 92

INPUT: 3

(0419 session 02)

SG1A

I. TASK: Determine if [redacted] is used as a facility to promote narcotics smuggling. Identify and describe groups/organizations using this island; determine frequency and purpose of usage. Describe buildings under construction and address their use and purpose.

II. Key Responses:

- A. Narcotics smuggling is involved. C
- B. Twin engine aircraft in pairs, flying back to Boca, in short quickly P
- C. Boats loiter about C
- D. Small camp of "spotters" / "cartaberos" in small camp (See sketch). P
- E. Some structures partially buried in terrain / cargo nets present; building can accommodate half an airplane. (See sketch) C
- F. Groups using island have military connections P
- G. Island under jurisdiction of ^{MEX} country - NICARAGUA / HONDURAS / PANAMA C
- H. TRANSFERS of cargo are cyclical, based on full moon cycle? C
- I. Name of this operation "BAR / BARCA / CECIL" (Phonetic) associated with the number FIVE or FIVE (SOMETHING)

INPUT : 3

(049 Session 02)

III. Other Responses :

- A. FUEL IS DELIVERED by skump boats.
- B. Historical (military) use of island provides plausibility - natural cover.
- C. Phonetics of "Lance", "Carlos", "Juan", "De Vaca" appear associated with an ^{individual or} organization or company providing support.
- D. Concept is to establish a network, leap-frogging system.
- E. Cargo (sometimes?) transferred from aircraft to boats.
- F. Fishing nets are around; barrels are in structures.
- G. ~~Excludes Australia; the concept~~ Use of high-tech equipment appears probable.
- H. Fairly constant check-up conducted on island.
- I. ^{some} equipment appeared hidden in trees located in higher terrain.

IV COMMENTS:

- Detailed follow-ups to initial "hits" often pyramid into an impressive series of details that appear ^{to be} totally plausible; however, in such cases, accuracy may be found wanting.

Pl - frustration over why
were left in [redacted]
about things!

049


Aug
P: 92-96-0-F

Av - none

S: 02
ST: 0920
ET: 1016

52 D AI EI T I AOC A/S

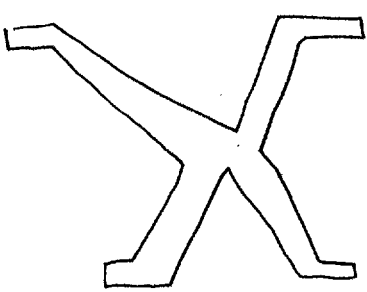
[920 960 - 921 966



Sense of preparation; however,
utilization is already in place
Yes; it is involved with smuggling
money
buildings / structure
small, transfer capability

[Describe in detail, this activity]
on [redacted]

funnel



AOC
Damon says
from memo

Twin engine aircraft come
to island. Transferred to
boats

SG1A

2)

AI

EL

T

L

AL

Boats able to loiter around area. Aircraft are in & out quickly

Aircraft in pairs; arrive back to back.

Quince

CARLOS QUINCE

- ~~See~~ Small camp hidden within tree line near end of runway.
- Function as spotters, caretakers, watchers.

Plan is to establish a series of these "stop overs". Smaller craft ability to "lay low" for periods of time.

⇒ Bunkers or hangars
 Fuel brought to island via "~~stumpers~~". "Shrimpers".

SG1A

[Describe activity on [REDACTED]

- Wooden rails; objects rolled along them.
- Piles of fish, net-like material & barrels w/ structures.

Again, utilizing past historical use of island for activity.

Concept of facade's in place.

[FACADE - what kind?]

Activity

Apparent inconsistent or occasional usage by "locals".

Some structures partially buried into dunes or terrain.

One is large enough for a small plane to be stored about 1/2.

See cargo nets or some other "cover" covering portion of craft that extends out from the structure.

A/S

Small Caribbean
type runway
at top.

AI

EI

T


I

AOL

A/S

[Purpose of bldgs under construction?]

AI BK
Heart burn



Shape of one opening; covered w/ dunes or low hills with clumps of grasses or shrubs throughout

A/S
Sea oats

Have been utilizing older, more town structures as well.

Transfer between small air craft & small boats.

- can't tell which way it the transfer is going.

Planes to boats, but that doesn't make sense.

5)

AI

EI

[Identify / describe group / organization that may be utilizing the island]

Some have military connections
- either part a current military of owner country of island.

Island "feels" private but comes under jurisdiction of a nearby country.

A/S

Nicaragua,
Honduras,
Panama.

- one individual has an historical connection with the island.
- has been there before in a job related capacity.

[Who is this person?]

Phonetics → Juan De Vaca
De Vaca enterprises

Feels like a family owned / run company.

A/S

Escobar
Group.

[Frequency/purpose/by whom]

Full moon is important
Transfer of cargo
Quince

- Plans to make this a major major link in network.
- use of hi-tech equipment

A/S
Radar
Radios

- Concept of set-up team in place waiting for arrivals. Leave, then come back.
- Fairly constant check-ups on island.
- again, concept of "watchers" or "spotters".
- Receiving help from outside organization/company.

[Names.]

BAR. . . .

BARCA

CECIL

[Name of this operation / network]

Something FIVE or

FIVE something.

- Equipment hidden up in trees of higher terrain.

- Emphasis of equipment is tunnels with a lead.

(*) - overall sense that current activity utilizing, either previous military assets i.e. bunkers, look-outs, etc or previous/current military personnel.

- great deal of emphasis in developing this network system.

- leap frogging.

ET
1016