

SECRET/NOFORN

PROJECT SUN STREAK

WARNING NOTICE: INTELLIGENCE SOURCES AND METHODS INVOLVED

PROJECT NUMBER:	8915	SESSION NUMBER:	01
DATE OF SESSION:	11 MAY 89	DATE OF REPORT:	11 MAY 89
START:	0835	END:	0900
METHODOLOGY:	CRV	VIEWER ID:	095

1. (S/NF/SK) MISSION: To determine and describe the key functions and supporting activities of a target consisting of structures represented in overhead photography.
2. (S/NF/SK) VIEWER TASKING: Encrypted coordinates 623826/696347 only to begin (see 3b., below).
3. (S/NF/SK) COMMENTS:
 - a. Inclemencies: "Morning".
 - b. Once 095 had identified the site as structure(s) and reached Stage 4, feedback that the side did, indeed, target structures was given, with tasking to concentrate on them. While still working on the site's physical aspects, 095 recognized AOL drive, and the other questions were postponed to a follow-up session.
 - c. Summary of Information enclosed.
4. EVALUATION:
5. SEARCH EVALUATION: N/A

3 encl: Viewer's summary
Session transcript
Tasking sheet

HANDLE VIA SKEET CHANNELS ONLY

SECRET/NOFORN

CLASSIFIED BY: DIA (DT)
DECLASSIFY: OADR

SECRET/NOFORN

This document is made available through the declassification efforts
and research of John Greenewald, Jr., creator of:

The Black Vault



The Black Vault is the largest online Freedom of Information Act (FOIA) document clearinghouse in the world. The research efforts here are responsible for the declassification of hundreds of thousands of pages released by the U.S. Government & Military.

Discover the Truth at: <http://www.theblackvault.com>

SECRET

WORKING PAPER

PROJ: 8915
VIEWER: 095
11 MAY 89
SESSION: 1

SUMMARY OF INFORMATION

The main gestalt of the site is structure. Other gestalts include water, land and motion. The structural elements of the site evoke such descriptors as black, tall, narrow, curved, slick, big, smooth and slick. The land is green, brown and open. At this point I experienced a strong AOL of this AOL was caused by the true concepts of tall, curving, many, modern, black airy and curved and the AOL/S of mountain.

SG1A

095

11 May 89

0835

Fr Merde

Monday 018

P1 - morning
AV - none

623826

69634



A. very noisy
flowing
B. not

A. up angle down
angle across

B. structure

A. leading across

B. not

AV BK

DEA Profile

623826

miss bk

62 38 26
69634

A. up. a ridge dnd
mm. awws
B. structure
A. crew.
B. n.d.a.

623826
646347 -

A. up
mm.
B. prison

623826
696247 J

A. up agha awws
mm
B. Structure
A. crew
B. n.d.a.

A. Airy
black.
full
n.d.a.
hard.
big.
glay
w. the.
brown
green.

Ask
Bridge.
in a sense
read.

623 826
626 342


A. up angle
was done
at high or low
angles,

mm
B. 3/4 view

S-2
D. black
stroke
smooth.
tall
lower
gear
bars
low
orange red
mt. in.

AI BK.
notes re
fell like
I'm looking
at something
sketch + notes
10/16/55


4



(BLACK-SLEEK)
black sleek

A large, dense scribble made of many overlapping, curved lines, located below the handwritten text. It appears to be a stylized or abstract drawing.

5




Smooth slide

5-2 D AI EI T I 402 A/S

sorry
block
oper.

an aimed
tell
big.

not in.

Aa Bk.


SG1A

7

SG1A

for
pin number

full
curly
sleek
black
modern
airy
swirl
nostrils

break

0900

SECRET/NOFORN

WORKING PAPER

11 MAY 89

TASKER

1. PROJECT : 8915
2. Encrypted coordinates: 623826/696347.
3. Tasking: "The target site consists of structures represented in overhead photography."
4. Required EEI:
 - a. Determine and describe the key function of the target site.
 - b. Describe the activities taking place in support of the key function.
 - c. Provide an overhead perspective of the target site; submit sketches in support of findings.

(SEE OPS FOR THE CONDUCT OF A SEARCH IN THIS PROJECT ONCE 4A THROUGH 4C HAVE BEEN SATISFIED.)

SECRET/NOFORN