

SECRET/NOFORN

PROJECT SUN STREAK

WARNING NOTICE: INTELLIGENCE SOURCES AND METHODS INVOLVED

PROJECT NUMBER: 8820 SESSION NUMBER: 01
DATE OF SESSION: 22 SEP 88 DATE OF REPORT: 22 SEP 88
START: 1030 END: 1130
METHODOLOGY: WRV VIEWER IDENTIFIER: 079

1. (S/NF/SK) MISSION: Identify the current location, destination of the vessel [redacted] suspected of carrying a load of illegal drugs. Determine when the [redacted] will deliver its load of illegal contraband in the form of drugs.

2. (S/NF/SK) VIEWER TASKING: Viewer 079 tasked with requirements reflected in para 1. Viewer 079 was front-loaded with all available operational data related to this case.

3. (S/NF/SK) COMMENTS: No inclemencies noted. Every effort is being made to treat the viewer as a collector by providing all available operational data. Responses are being keyed to specific requirements without a great deal of elaboration. The purpose is to determine (what we suspect) that specificity will increase accuracy of the information. A Summary of Information is attached.

4. (S/NF/SK): EVALUATION:

HANDLE VIA SKEET CHANNELS ONLY

SECRET/NOFORN

CLASSIFIED BY: DIA (DT)
DECLASSIFY: OADR

Referral Review by NIMA/DoD

This document is made available through the declassification efforts
and research of John Greenewald, Jr., creator of:

The Black Vault



The Black Vault is the largest online Freedom of Information Act (FOIA) document clearinghouse in the world. The research efforts here are responsible for the declassification of hundreds of thousands of pages released by the U.S. Government & Military.

Discover the Truth at: <http://www.theblackvault.com>

WORKING PAPER

8820
079
880922
Sess: 01

SUMMARY OF INFORMATION

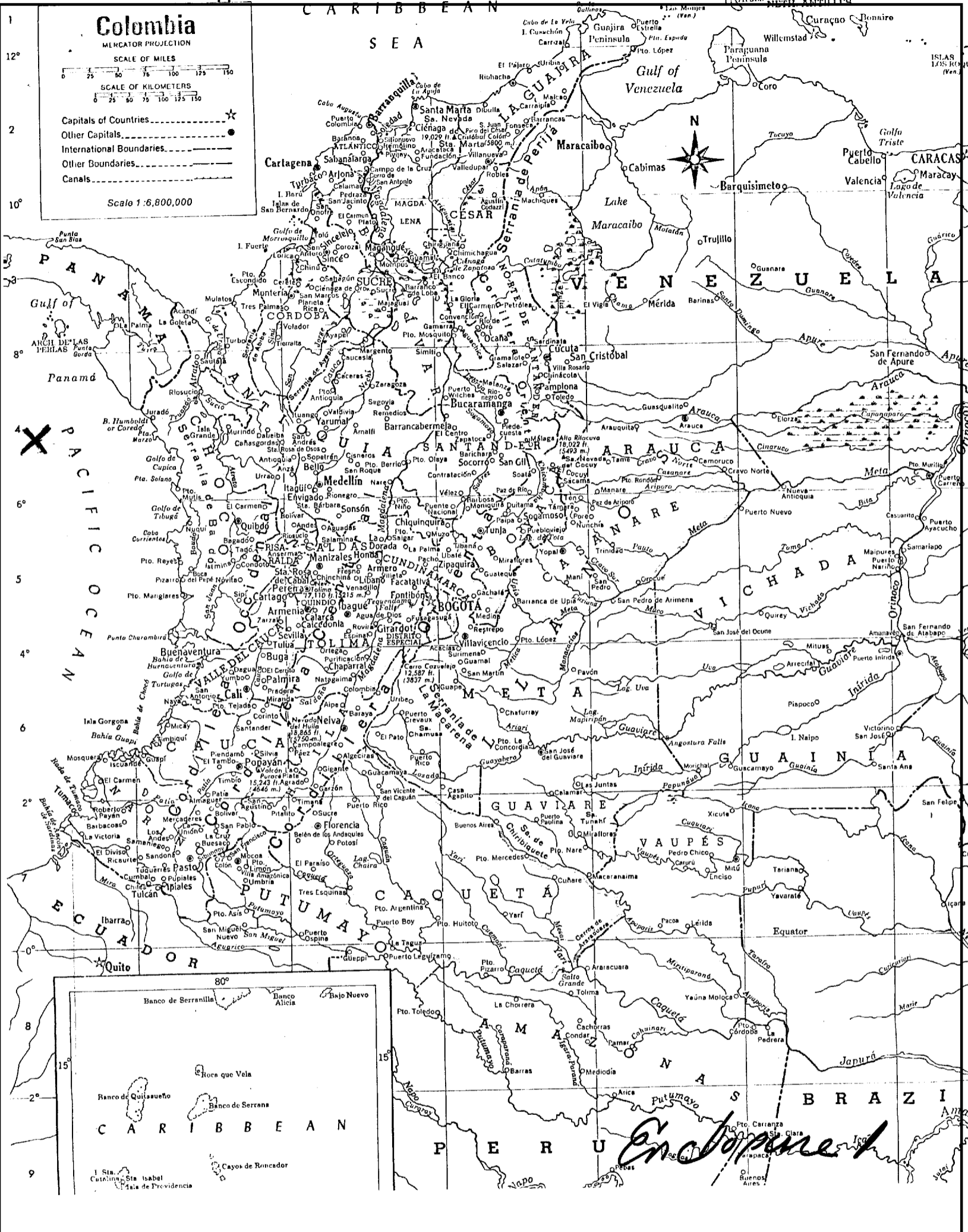
SG1A The ship [] is currently located off the northwest coast of Columbia at a point estimated as being about 100 miles due west of "Pta Marzo", Columbia. See ENCLOSURE 1.

SG1A In about three to six days (during the week of 25 September 1988), the [] will be north of the Venezuelan coast at a location estimated at 100 miles south southwest of Grenada and on a direct line to "Pto Hierro", Venezuela. SEE ENCLOSURE 2.

SG1A The [] will then set sail for Mexico. It will receive instructions as to its actual destination while en route.

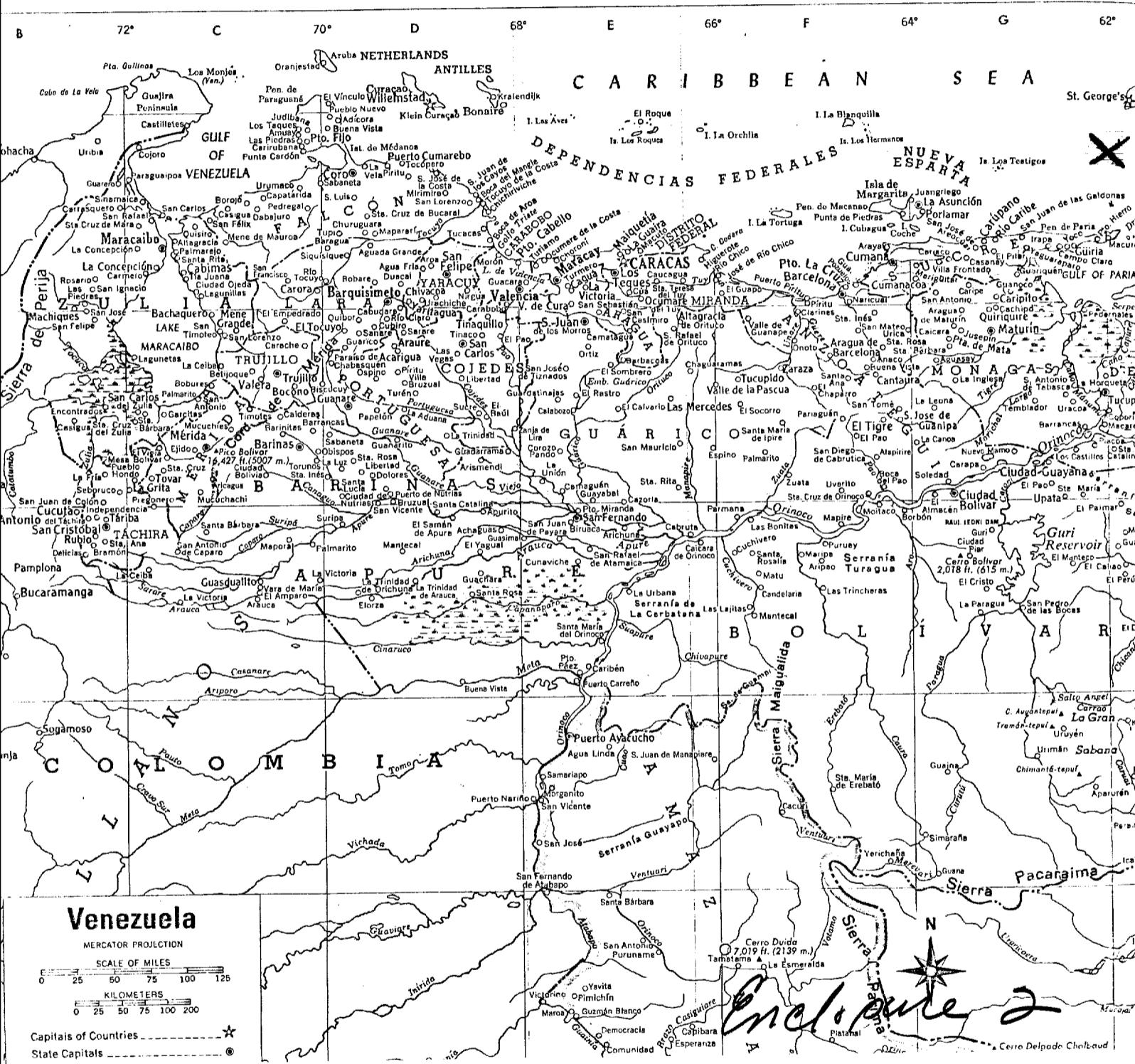
Two probable ports-of-call where the drugs are likely to be unloaded were indicated as follows: The first, at a location described as east of the Province of Quintana Roo, Mexico, and in the vicinity of "Pta Nohku" (Pta Nohku is immediately north of Pta "Herrero"); the second location was described as "Tampico" which is on the southeast coast of the Province of "Tamaulipa" in Mexico.

The phonetics of a name "described as "Weislan" surfaced during the latter portion of the session. Its significance could not be readily determined.




Referral Declassification by NIMA/DoD

Table with 5 columns: STATE, CITIES AND TOWNS, and population counts for various Venezuelan states and municipalities. Includes entries for Amazonas, Apure, Aragua, Bolivar, Carabobo, Delta Amacuro, Dependencias Federales, Distrito Federal, Falcón, Guárico, Lara, Mérida, Miranda, Nueva Esparta, Portuguesa, Sucre, Táchira, Trujillo, Yaracuy, and Zulia.



CPYRIGHT

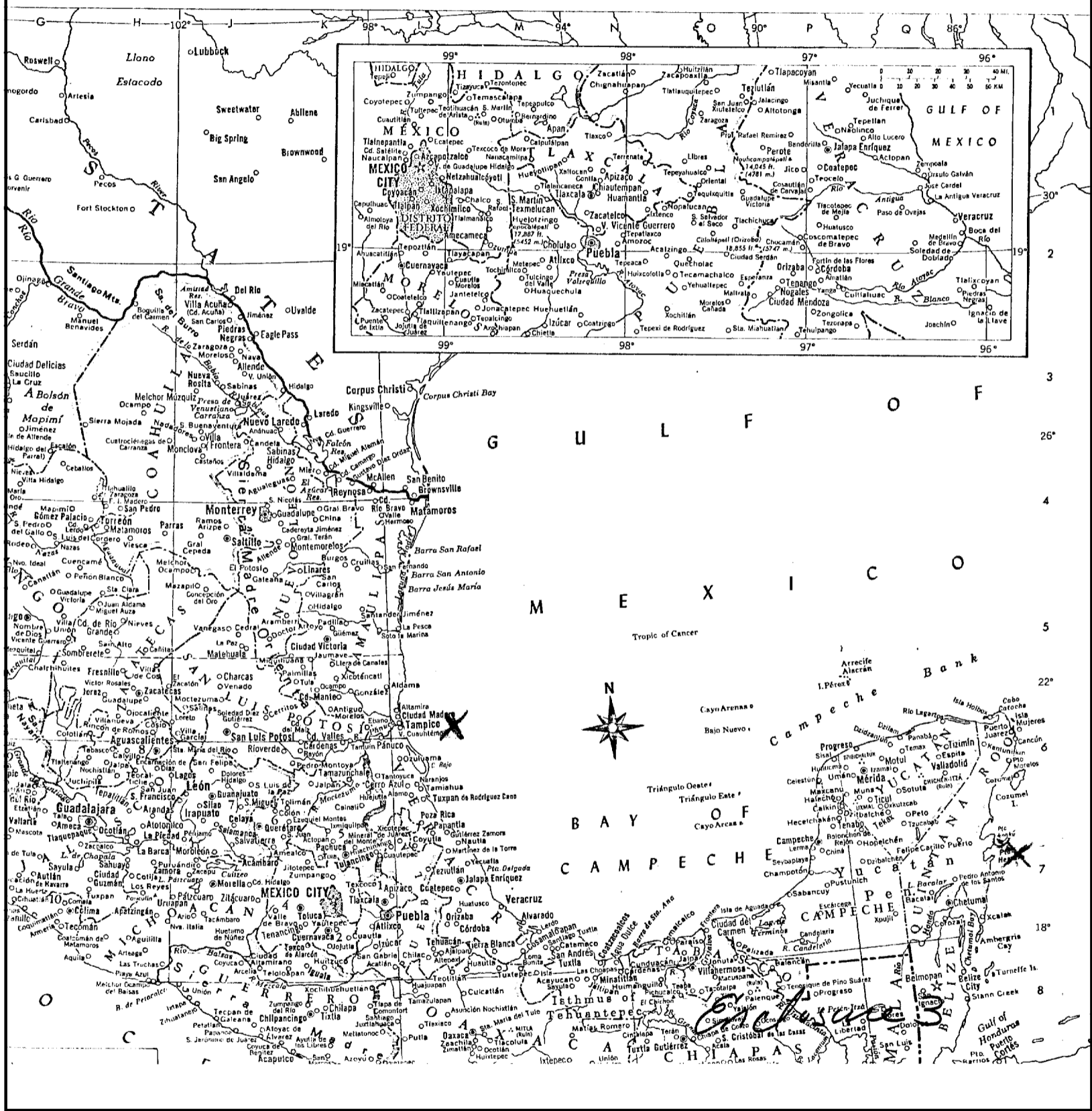
P6	Protesor Rajael	O1
K6	Ranney 5 338	P6
J6	Progreso 17 518	N2
L6	Puerta de Tarapota 4C5 985	N2
N7	Puerto de Ixtla 10 435	K2
G3	Puerto Angel 1 489	L9
H4	Puerto Escondido 3 846	L9
O2	Puerto Juarez 100	O6
J7	Puerto Madro 1 908	N9
K6	Puerto Peñasco 8 452	C1
J6	Puerto Vallarta 24 155	G6
H4	Purificación 3 311	G7
L4	Puruland 8 956	J7
O1	Pulla de Guerrero 3 572	L8
J8	Quecholac 3 374	O2
P6	Quechero 142 448	J6
N8	Ramos Arizpe 6 205	J4
J2	Rayon San Luis	K6
J2	Rayon 4 451	K6
O2	Rayon Sonora	D2
N9	Reynosa 181 646	K3
D1	Rincon de Romos 8 348	H5
D3	Riveride 16 804	J6
L6	Rudeo 2 584	G4
G1	Rosamurria 2 635	G5



AREA 761,601 sq. mi. (1,972,546 sq. km.)
 POPULATION 67,395,826
 CAPITAL Mexico City
 LARGEST CITY Mexico City
 HIGHEST POINT Citlaltépetl 18,855 ft.
 (5,747 m.)
 MONETARY UNIT Mexican peso
 MAJOR LANGUAGE Spanish
 MAJOR RELIGION Roman Catholicism




(continued on following page)



Bianga

①
SG1A



- suspected

2,000 kilos Cocaine

went punta Bay - off loaded
Puerto.

Camelo - S

Left to go Columbia - for Load
radio contact - land base Turpil
in Colombia

X

- ? Currently - located
- ? Where going to unload
- ? when
- ? Where is load in ship

2

is currently in Colombian
waters
Wais / En

the is not that
far from Col. Her

due West & then
northerly direction then
enter a Venezuelan port
this shipment goes to Mexico

Costa Rica country, so

put down the

The vessel is not far.

the

→ Costa Rica Providencia
in Mexico

SG1A

3

Venezuela

Part of call

P. 124

- Columbia

it's moving to the X
straight across.

at X 3-6 daytime

Big one

Columbia - P. 126

today X - in water

Mexico

P. 126 -
Centera

⑤

Page 151

tip

Atlantic side X
marks spot

bust - can be made
while taking carcass
off ship.

~~Sample~~

6

~~Tampico~~

Phil

The ship does not know
at this point where to
unload.

Two areas

Captain does not know
where to put the dump
out - 2 likely places.

② Tampico

① ^{area} ~~point~~
point above this

Brown Boxes

~~Paper mill~~

~~CONFIDENTIAL~~

17

MID Way under
Ship is the load

Wesland
Name of individual

and making sure everything
is on schedule

He Wiseland is recipient

of info

He is in Venezuela territory

~~CONFIDENTIAL~~

11

SG1A
Columbia
X in water
SG1A
P. 126

[] is currently in Colombian waters.

The [] is not that far from Colombian home base

Go due West + then Northerly direction - then enter

Venezuelan port - this 3/6 days

shipment goes to Mexico

- ① Pta. ~~Nohku~~ Nohku
- Pta-herrero

~~Port~~ } 2 likely places

- ② Tampico

But can be made while unloading the cartons -

Brown Boxes -

The ship does not know at this point where to unload the ship - ~~Orders~~ Decision has not been made yet.

Venezuela
P. 124

Mexico
126

2
The load is midway
under the ship

Weislan
Name of Individual
Commo link