

SECRET/NOFORN

PROJECT SUN STREAK

WARNING NOTICE: INTELLIGENCE SOURCES AND METHODS INVOLVED

PROJECT NUMBER: 8825 SESSION NUMBER: 01
DATE OF SESSION: 26 SEP 88 DATE OF REPORT: 26 SEP 88
START: 1000 END: 1120
METHODOLOGY: WRV VIEWER IDENTIFIER: 079

1. (S/NF/SK) MISSION: Determine if the vessel identified as is carrying illegal drugs. If so, determine its current location, route of travel, and ports of call. Determine where and when it will unload its illegal drugs.
2. (S/NF/SK) VIEWER TASKING: Viewer tasked with requirements outlined in Para 1, above.
3. (S/NF/SK) COMMENTS: No inclemencies noted. Attempts were made to determine the name of the mother ship via phonetics; and the identity of the packages containing the illegal drugs via phonetics. There was confusion in the results of efforts to determine the vessel's current location.
4. (S/NF/SK): EVALUATION:

HANDLE VIA SKEET CHANNELS ONLY

SECRET/NOFORN

CLASSIFIED BY: DIA (DT)
DECLASSIFY: OADR

Referral Review by NIMA/DoD

This document is made available through the declassification efforts
and research of John Greenewald, Jr., creator of:

The Black Vault



The Black Vault is the largest online Freedom of Information Act (FOIA) document clearinghouse in the world. The research efforts here are responsible for the declassification of hundreds of thousands of pages released by the U.S. Government & Military.

Discover the Truth at: <http://www.theblackvault.com>

SECRET

WORKING PAPER

8825
880926
079
Sess: 01

SUMMARY OF INFORMATION

The vessel identified as [redacted] will meet a mother ship in the immediate vicinity are of Colon, Panama. See ENCLOSURE 1. The [redacted] will then sail east to a location marked by X (ENCLOSURE 2) and continue in a northerly direction along a course that parallels a latitude of about 78 degrees. During the week of 25 September 1988, it is anticipated the [redacted] will be located east of the North Carolina coast in areas indicated as "X-1" and "X-2" respectively, as if the vessel were heading towards Cape Hatteras off the coast of North Carolina. See ENCLOSURE 3.

Possible subsequent routes of travel are indicated as Norfolk, VA, the Chesapeake Bay, and finally Richmond, VA.

At ENCLOSURE 4, "O" indicates a possible drug storage area as viewed from the starboard side of the vessel; and the "X" indicates a possible storage area as viewed from the port side of the vessel. The drugs are contained in square packages wrapped in brown-pinkish paper and bearing the label phonetically identified as "Joan Bolhvo/Bolvvt/Belvod".

Efforts to determine the identity of the mother ship from which the illegal drugs were off-loaded resulted in the phonetic name of "Fuerta".

(COMMENTS: Efforts to pinpoint the current location of the [redacted] were unsuccessful - the names of Chile and Buenos Aires, Argentina, surfaced but appeared unrelated to the issue).

SG1A

SG1A

SG1A

SG1A

Agua 17,994	B3	Jacaltenango 4,517	B3	San Luis Jilotepeque 6,055	C3	Pasión (riv.)	B2	El Paraiso, Copán 2,164	C3	Namasique 816	D4
Amón Mta 7,477	C3	Jalapa 13,788	B3	San Marcos 5,700	B3	Petén Itzá (lake)	B2	El Paraiso, El	D4	Naranjo 2,770	C3
Amabón 1,344	C3	Jutiapa 8,210	B3	San Martín Jilotepeque 3,770	B3	San Pedro (riv.)	B2	Paraiso 6,709	D4	Nueva Amnema 670	C3
Amajut 4,329	B3	La Gomera 2,394	B3	San Mateo Ixtatán 1,834	B3	Sarstón (riv.)	C3	El Porvenir 1,076	D3	Nueva Occolesque 4,724	D4
Amanguero 5,722	B3	La Libertad 908	B3	San Pedro Carchá 4,465	B2	Tacaná (vol.)	A3	El Progreso 28,105	D3	Olancho 7,411	D3
Amatenango 2,635	A3	Livingston 2,898	C3	Santa Cruz del Quiché 7,851	B3	Tajumulco (vol.)	B3	El Triunfo 2,925	C3	Omoa 9,161	C3
Amatenango 12,860	B3	Mosquitón 5,210	B3	Santa Rosa de Lima 1,161	B3	Tajumulco (vol.)	B3	Goascorán 996	D4	Pespire 1,895	D4
Chiquimula 16,126	C3	Murales 2,113	C3	Solá 3,950	B3	Tres Puntas (cape)	C3	Guamaca 3,953	C3	Puerto Castilla	D3
Coatepeque 15,979	B3	Ocosingo 741	A3	Tacaná 1,280	A3	Usumacinta (riv.)	B2	Guanaa 1,947	E2	Puerto Cortés 25,817	D2
Cubañ 11,418	B3	Panós 1,643	C3	Tejutiá 1,205	B3			Guayapa 804	D3	Puerto Lempira 727	F3
Cumalca 10,980	B3	Puerto Barrios 22,598	C3	Tikal	C2			Iróna 26	E2	Rosán 1,943	D2
Cutiapa 4,287	B3	Quetzaltenango 5,210	C3	Totoncapán 6,568	B3			Jacalepa 1,609	D3	Sabanagrande 1,446	D4
Cuico 862	B3	Quetzaltenango 5,210	C3	Zacapa 12,688	C3			Josus de Oro 2,976	D3	Salado	D3
Dolores 973	C3	Rabatón 4,625	B3					Jutiapa 1,126	D3	San Francisco de la Paz 2,291	D3
El Estor 2,324	C2	Retalhuleu 19,060	B3					La Ceiba 38,788	D3	San Juan de Flores 1,184	D3
El Progreso 4,009	B3	Rio Hondo 1,416	C3					La Esperanza 2,146	C3	San Marcos 2,499	C3
Escuintla 33,205	B3	Sacapulas 1,439	B3					La Paz 6,811	D3	San Pedro Sula 150,891	C3
Flores 1,477	C2	Salamá 5,529	B3					Limón 1,704	E3	Santa Bárbara 5,883	C3
Guasán 5,159	B3	San Andrés 1,066	B2					Manlio 689	O3	Santa Cruz de Yojoa 1,848	D3
Guatemala (cap.)	C3	San Felipe 3,210	B3					Marcala 3,183	C3	Santa Rita 5,295	D3
Huehuetenango 12,570	B3	San José 9,402	B3					Morazán 4,367	D3	Santa Rosa de Aguan 1,622	D2
Izapa 3,386	C3	San José 9,402	B3					Morocón 1,442	D3	Santa Rosa de Copán 12,413	C3
Jutiapa 1,237	B4	San Luis 1,136	C2					Nacaome 6,159	D4	Signatepeque 12,456	D3

HONDURAS

CITIES and TOWNS

Amapala 2,274	D4
Brus Laguna 933	E3
Catacamas 9,134	E3
Cedros 917	D3
Choloma 951	D3
Choluteca 26,152	D4
Comayagua 15,941	D3
Corquín 2,629	C3
Danlí 10,825	D3
El Dulce Nombre 1,297	E3

OTHER FEATURES


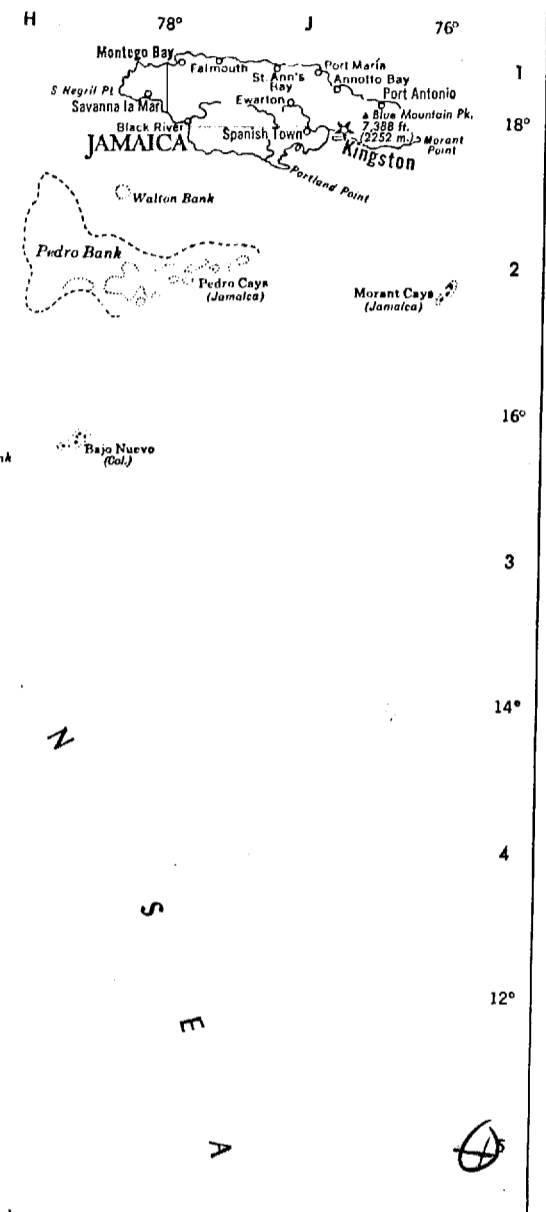
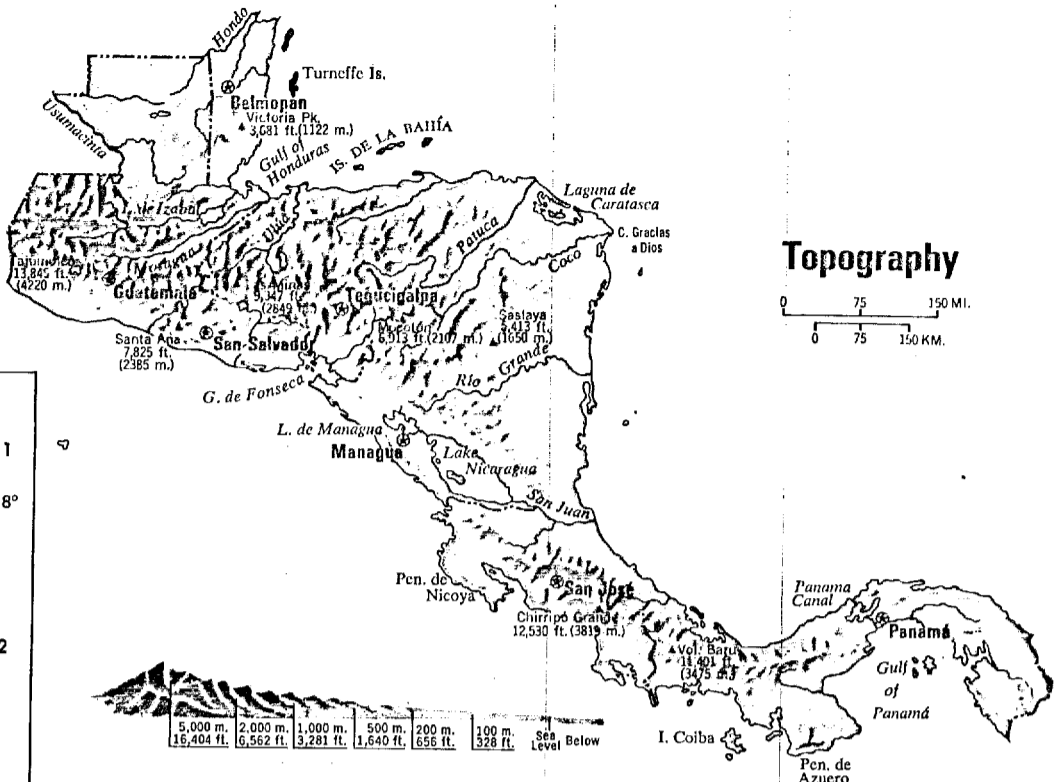
Ahñán (lake)	B3
Ahñán (vol.)	B3
Azul (riv.)	C2
Chicoy (riv.)	B2
Guja (lake)	D2
Honduras (gull)	C3
Trabal (lake)	B3
Minas (mts.)	C3
Matagua (riv.)	C3



ENCLOSURE 1

Referral Declassification by NIMA/DoD

C3	Namangué 816	D4
D4	Naranjo 2,770	C3
D3	Nueva America 670	C3
D3	Nueva Octopusque 4,724	D3
D3	Olancho 7,411	D3
D4	Omoa 9,161	C3
D4	Pespire 1,895	D4
D3	Puerto Castilla	D3
D3	Puerto Cortés 26,817	D2
E2	Puerto Lempira 727	F3
D3	Roañán 1,943	D2
E2	Sabanogrande 1,446	D4
D3	Salado	D3
C3	San Francisco 1,557	D3
D3	San Francisco de la Paz 2,291	D3
D3	San Juan de Flores 1,184	D3
C3	San Luis 2,237	C3
D3	San Marcos 2,499	C3
C3	San Pedro Sula 150,891	C3
E3	Santa Bárbara 5,883	C3
D3	Santa Cruz de Yojoa 1,846	D3
C3	Santa Rita 5,208	D3
D3	Santa Rosa de Aguan 1,622	E2
D3	Santa Rosa de Copán 12,413	C3
D4	Siguatepeque 12,456	D3



Sinuaña 831	C3	Condega 3,414	D4
Sonaguera 2,264	D3	Corinto 13,404	D4
Sulaco 1,121	D3	Durama 10,085	D5
Tegucigalpa (cap.) 273,894	D3	El Jicaró 1,669	D5
Tegucigalpa* 305,387	D3	El Limón	E4
Tela 19,055	D3	El Realaje 2,229	D4
Teupasenti 2,003	D3	El Sauce 3,202	D4
Tocca 2,803	E3	El Viejo 8,507	D4
Trinidad 1,598	C3	Esquipulas 2,232	E4
Trujillo 9,961	E3	Estelí 20,222	E4
Utiña 1,177	D3	Granada 34,976	D5
Villa de San Antonio 2,359	D2	Greytown (San Juan del Norte) 294	E4
Yonto 770	D3	Jalapa 3,633	F5
Yoro 4,449	D3	Jinotepe 9,506	E4
Yuscarán 1,835	D4	Jitotepe 12,473	D5

OTHER FEATURES

Aguan (riv.)	D3	La Libertad 1,286	D4
Bahía (is.)	D2	La Paz Central 6,175	D4
Bonacca (Guatemala) (is.)	D2	Jitotepe 12,473	D5
Brus (is.)	E2	Jitotepe 8,497	D4
Camaron (cape)	E2	La Cruz 150	E4
Caratasca (cays)	F2	Leon 55,625	D4
Caratasca (is.)	F3	Managua (cap.) 398,514	D4
Choluteca (riv.)	D4	Managua* 404,634	D4
Ciense (is.)	F2	Masatepe 6,307	D5
Coco (riv.)	E3	Masaya 30,753	D5
Colón (is.)	E3	Matagalpa 21,385	E4
Esmeranza (mts.)	E3	Mateare 1,405	D4
Falso (cape)	F3	Morrito 368	E5
Fonseca (gulf)	D4	Moyogapa 1,551	E4
Gorda (bank)	F3	Muy Muy 1,373	E4
Guanaja (pt.)	E2	Nagarote 7,185	D4
Honduras (gulf)	D2	Nandame 5,631	E5
Paluca (pt.)	E3	Ocotal, Segovia 8,215	D4
Paluca (riv.)	E3	Poncioya	D4
Pia, Sierra de (mts.)	D3	Prinzipalca 8,979	F4
Roañán (is.)	D2	Puerto Cabezas 5,457	F3
San Pablo, Sierra (mts.)	E3	Quilalí 1,245	E4
Segovia (Coco) (riv.)	E3	Rama 1,341	E4
Sico (riv.)	D3	Rivas 10,125	D5
Suaco (riv.)	E3	San Carlos 2,022	E5
Swan (Ciense) (is.)	F2	San Jorge 2,874	E5
Utiña (riv.)	D3	San Juan del Norte 294	D5
Wanks (Coco) (riv.)	E3	San Juan del Sur 2,393	D5
Yojoa (lake)	D3	San Miguelito 1,312	D5
		San Rafael del Norte 1,936	E4
		San Rafael del Sur 2,914	D5
		San Ramon 477	E4
		Santo Domingo 1,949	E4
		Santo Tomas 2,308	E5
		Siuna	E4
		Somotillo 1,864	D4
		Somoto 5,847	D4
		Telpanuca 991	D4
		Terrabona 904	E4
		Tustepe 1,050	E4
		Tipitapa 5,758	E4
		Waspan 1,246	E3

NICARAGUA

CITIES and TOWNS

Acopyya 2,598	E5
Barra de Rio Grande	F4
Bluefields 14,252	F4
Boaco 6,372	E4
Bonanza	E4

OTHER FEATURES

Gorda (pt.)	F5	Nalá 5,603	G6
Gracias a Dios (cape)	F3	Nuevo Chagres 306	G6
Grande (riv.)	E4	Ocu 2,353	G7
Great Corn (is.)	F4	Panama (cap.) 368,638	H6
Huapi (mts.)	F4	Panama* 498,624	H6
Isabella, Cordillera (range)	E4	Parita 1,516	G6
King (cays)	F4	Pedasi 934	G7
Kulalya (riv.)	F4	Peronome 7,389	G6
Little Corn (is.)	F4	Playon Chico 1,395	H6
Maiz Grande (Great Corn) (is.)	F4	Portobelo 561	F6
Maiz Pequeña (Little Corn) (is.)	F4	Puerto Armuelles 12,488	F6
Managua (lake)	E4	Puerto Obaldia 491	J6
Miskitos (cays)	F3	San Francisco 990	G6
Monkey (pt.)	F5	Santa Fe 490	G6
Mosquitos, Costa de (reg.)	E4	Santiago 21,809	G6
Nicaragua (lake)	E5	Sona 4,471	G6
Ometepe (is.)	E5	Tocumen 21,745	H6
Pearl (cays)	F4	Tole 1,052	G6
Perlas (pt.)	F4	Tonosi 891	G7
Prinzipalca (riv.)	F4		
Salinas (bay)	D5		
San Juan (riv.)	E5		
San Juan del Norte (bay)	F5		
Soleintname (is.)	E5		
Tuna (riv.)	E4		
Tyra (cays)	E4		
Wasup (riv.)	E3		
Wawa (riv.)	E3		
Zapatera (is.)	E5		

OTHER FEATURES

Aguero (pen.)	G7
Bastimentos (is.)	G6
Brewster, Cerro (mt.)	H6
Burica, Punta (cape)	F6
Cebaco (is.)	G7
Chepo (riv.)	H6
Chiriquí (gulf)	F7
Chiriquí (iap)	G6
Chucunague (riv.)	J6
Cocoa, Isla de (is.)	F7
Colón, Isla de (is.)	G6
Conterias (is.)	F7
Darien (mts.)	J6
Escudo de Veraguas (is.)	G6
Galdun (lake)	G6
Gorda (pt.)	F6
Jcarón (is.)	F7
Ladrones (is.)	F7
Manzanillo (pt.)	H6
Montijo (gulf)	G7
Mosquitos, Golfo de los	G7
(gulf)	G5
Panama (gulf)	H7
Pando, Cerro (mt.)	F6
Panda (is.)	H6
Parita (bay)	F6
Perlas (arch.)	H6
Puercos, Morro de (head)	H7
Rey (is.)	H6
Rico (is.)	H6
San Blas, Golfo de (bay)	G6
San Blas, Pt. de (pt.)	H6
San Blas, Cordillera de	H6
(mts.)	H6
San José (is.)	H6
San Miguel, Golfo de (bay)	H6
Santiago, Cerro (mt.)	G6
Secas (is.)	G7
Talesará (mts.)	G6

PANAMA

CITIES and TOWNS

Aguadulce 10,659	G6
Aiane 666	F6
Almirante 4,664	F6
Anton 4,259	F6
Bajo Boquete 2,831	F6
Balboa 1,952	H6
Bocas del Toro 2,515	F6
Cañas 1,526	G6
Capra 1,749	F6
Changuinola 9,528	G6
Chepo 4,529	H6
Chiriquí Grande	F6
Chitre 17,156	G7
Cocle de Norte	G6
Colejé 59,832	G6
Cristóbal	G6
David 50,621	G6
Dorega 1,019	H6
El Real de Santa Maria 912	F6
Garachiné 1,116	H6
Guacala 1,310	F6
Horcones 1,090	F6
La Chorrera 36,971	H6
La Concepción 10,460	F6



CPYRGHT

SG1A

Approved For Release 2003/04/18 : CIA-RDP96-00789R000600300001-2

Approved For Release 2003/04/18 : CIA-RDP96-00789R000600300001-2

Put current location - 1000
Kil south of ¹⁰⁰⁰ Camp Columbia.
Starting point.

SG1A

The beautiful Harbor -
Elizavinda.

To down

Page 120 x

Panama canal - heading towards
Panama canal - 1000 feet above
that left port - currently heading
out - movement west towards
Panama canal.
Motor ship - Colera - Panama
canal (Panama)
South East United States

Chile squires

~~Chile~~

Chile influence - Chile located
both oceans think they are
being monitored. Have Chile
radical move - from U.S. to Chile
open Chile the U.S. drugs to
be get loaded. Start with the
upper part.
Florida to North or South Carolina.
Chattahoochee - North Carolina
Cape Hatteras - U.S. Map Carolina
Caroline's help foot of all inland
Caroline's help West Coast
New York, Chesapeake Bay, Richmond
do pass Florida

Joan Bolhov-

Bolvt Belvod ident H pepe D

Brown with pink shades - light red on boxes. Square - Open sidewalk

Meeting mother ship in Panama. Name of Mother Ship.

Blue Red - letters
E U O S F H L

~~FOCOHOUER~~

FOUERTA - 1 word

mother ship from - mother ship

Show 2 course direction -

2 ship meeting Panama -

Meeting places -

Port Florida to Norfolk.

Ship to SA meeting - Locks

SG1A

Floors & ceilings of both locks.