

SECRET/NOFORN

PROJECT SUN STREAK

WARNING NOTICE: INTELLIGENCE SOURCES AND METHODS INVOLVED

PROJECT NUMBER: 8826

SESSION NUMBER: 01

DATE OF SESSION: 28 SEP 88

DATE OF REPORT: 28 SEP 88

START: 0940

END: 1045

METHODOLOGY: WRV

VIEWER IDENTIFIER: 079

1. (S/NF/SK) MISSION: Determine and describe the current location, destination, and expected time of arrival of the vessel at a location where the ship will off-load its cargo of drugs. Determine and describe the location of the drugs aboard ship and include identifiable characteristics of the packages/containers.

2. (S/NF/SK) VIEWER TASKING: Requirements tasked in accordance with Para 1, above.

3. (S/NF/SK) COMMENTS: No inclemencies noted. A Summary of Information (SOI) is attached. Findings were corroborated and refined by alternate means.

4. (S/NF/SK): EVALUATION:

HANDLE VIA SKEET CHANNELS ONLY

SECRET/NOFORN

CLASSIFIED BY: DIA (DT)
DECLASSIFY: OADR

Referral Review by NIMA/DoD

This document is made available through the declassification efforts
and research of John Greenewald, Jr., creator of:

The Black Vault



The Black Vault is the largest online Freedom of Information Act (FOIA) document clearinghouse in the world. The research efforts here are responsible for the declassification of hundreds of thousands of pages released by the U.S. Government & Military.

Discover the Truth at: <http://www.theblackvault.com>

WORKING PAPER

SECRET

8826
880928
079
S: 01

SUMMARY OF INFORMATION

The vessel identified as [redacted] is currently located between Cuba and Haiti at a point estimated as 50 miles west of Port de Paix, Haiti. See ENCLOSURE 1. To all indications, the [redacted] is carrying a "big Load" of illegal drugs.

SG1A

During the period of 6 to 9 October 1988, the vessel will be located west of Andros Islands on a course for Miami, Florida, where it will off-load its illegal cargo of cocaine.

The load is stowed slightly aft of amidships below the water line. See ENCLOSURE 3. The drugs are wrapped in cellophane-type material and placed in cement square-shaped, white, cement blocks identifiable by an added thickness when compared to other blocks in the hold. The added thickness resulted from the application of a white "sealant" to the blocks.

(COMMENTS: The following additional data was received without detail or further amplification and will require additional sessions to determine its pertinency: "This operation was conceived in August 1988; its implementation was questionable until recently. The ultimate destination of the shipment was somewhere in Missouri via the Gulf of Mexico. The ports of Gulfport and Biloxi, Mississippi, surfaced as possible intermediary ports-of-call).

SG1A

C. & GRENS.

ANTIGUA AND BARBUDA

SAINT CHRISTOPHER-NEVIS

AREA 5,382 sq. mi.
CAPITAL Nass
LARGEST CITY
HIGHEST POINT
MONETARY UNIT
MAJOR LANGUAGE
MAJOR RELIGIO
Protestant

JAMAICA

AREA 4,411 sq. mi. (11,424 sq. km.)
POPULATION 2,184,000
CAPITAL Kingston
LARGEST CITY Kingston
HIGHEST POINT Blue Mountain Peak
7,402 ft. (2,256 m.)
MONETARY UNIT Jamaican dollar
MAJOR LANGUAGE English
MAJOR RELIGIONS Protestantism,
Roman Catholicism

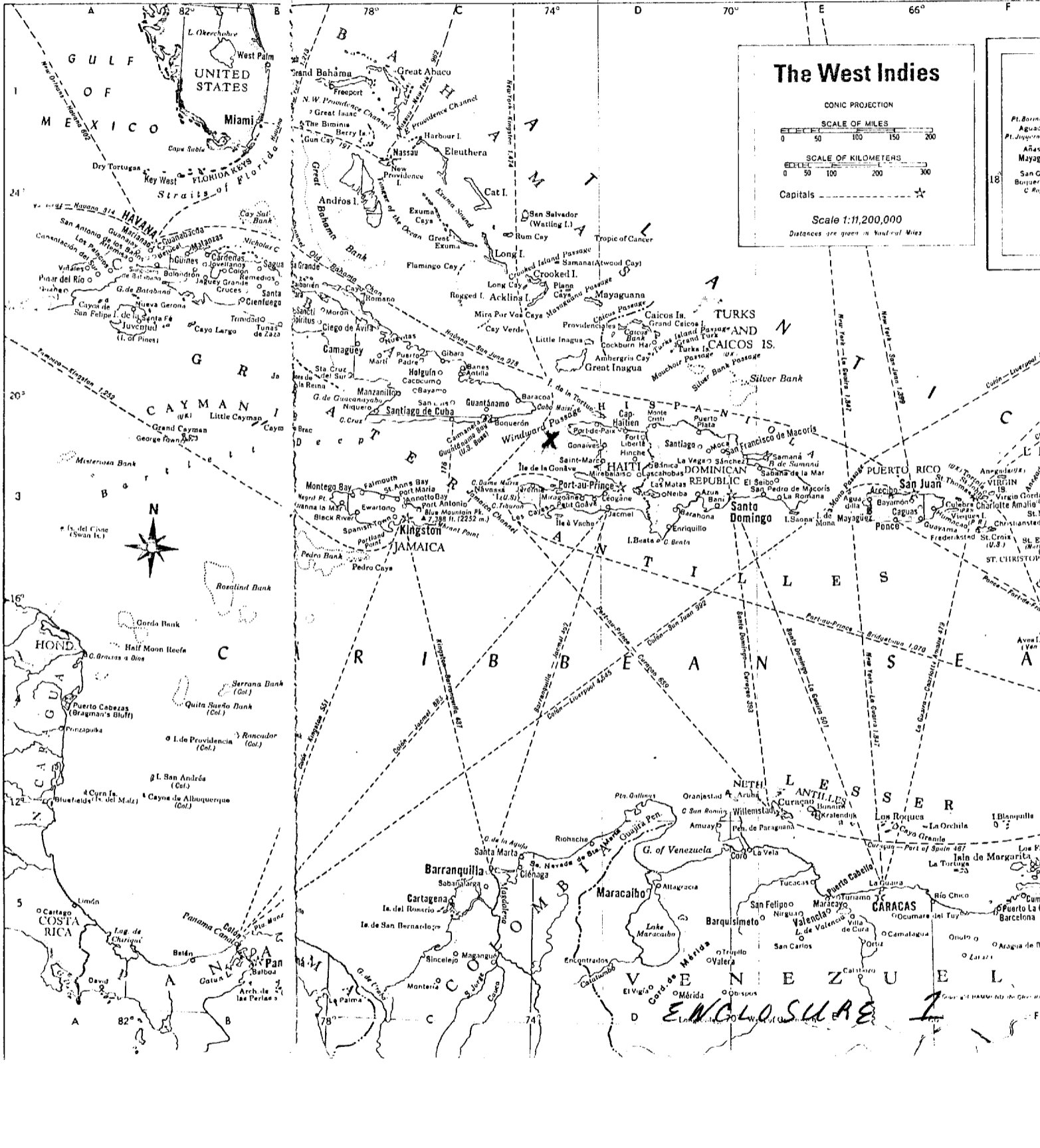
SAINT LUCIA

AREA 238 sq. mi. (616 sq. km.)
POPULATION 115,783
CAPITAL Castries
HIGHEST POINT Mt. Gimie 3,117 ft. (950 m.)
MONETARY UNIT East Caribbean dollar
MAJOR LANGUAGES English, French patois
MAJOR RELIGIONS Roman Catholicism,
Protestantism

SAINT VINCE

AREA 150 sq. mi.
POPULATION 127,000
CAPITAL Kingstown
HIGHEST POINT Soufrière 4,000 ft. (1,219 m.)
MONETARY UNIT East Caribbean dollar
MAJOR LANGUAGE English
MAJOR RELIGIONS Protestantism,
Roman Catholicism

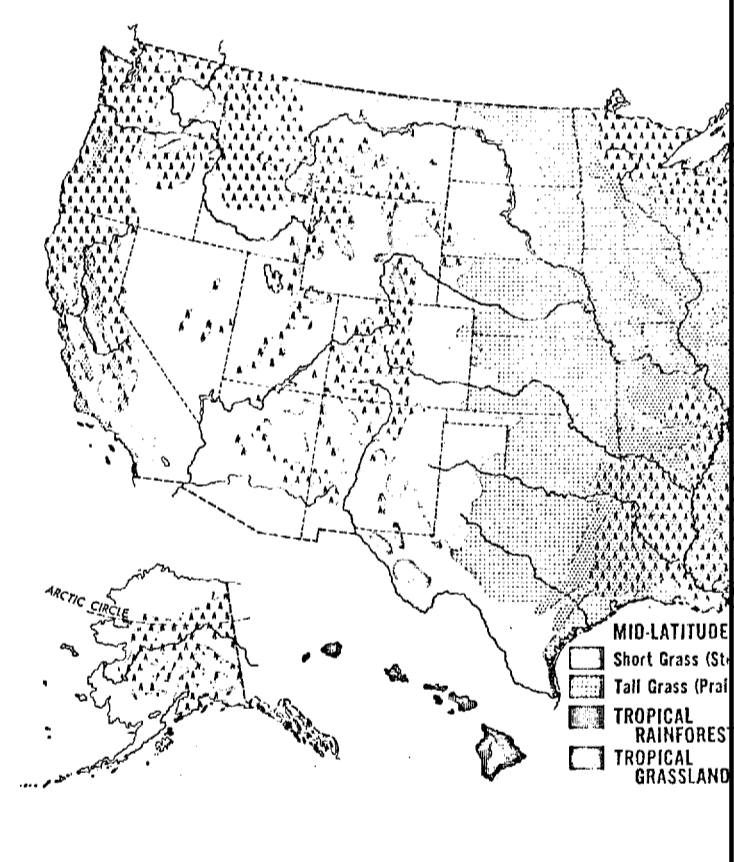
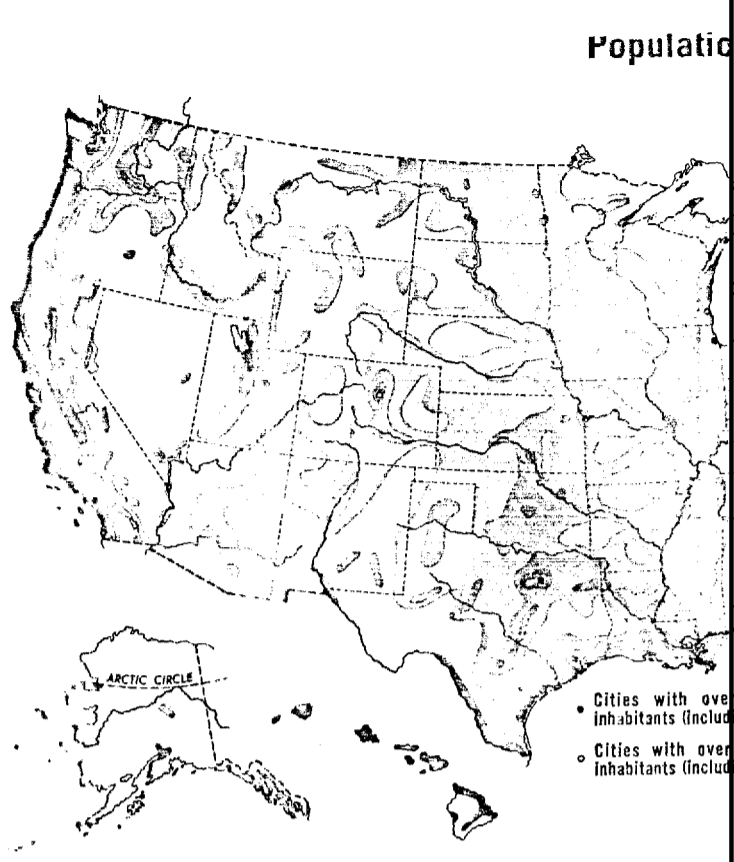
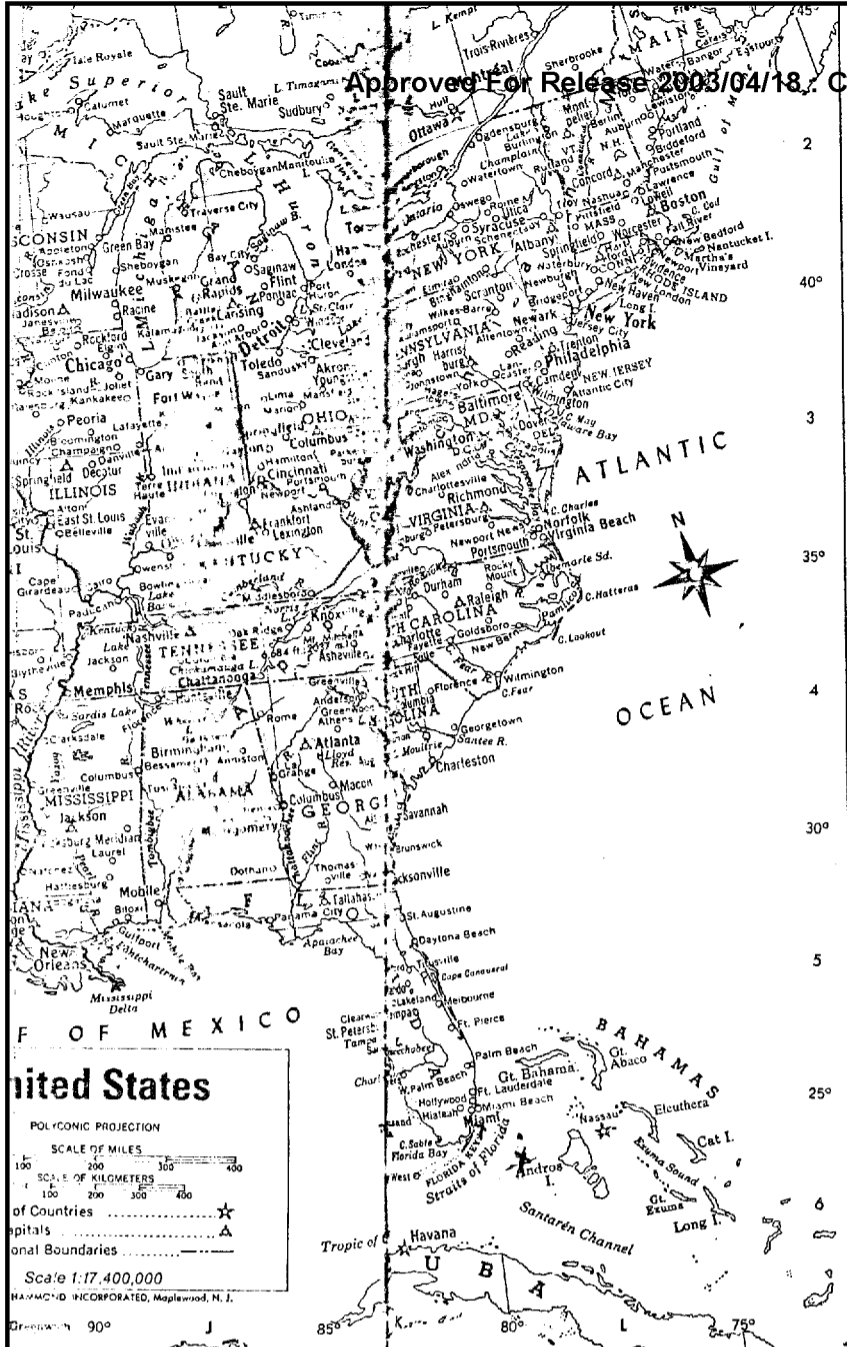
POPULATION 75,000
CAPITAL St. John's
HIGHEST POINT Buggy Peak 1
MONETARY UNIT East Caribbe
MAJOR LANGUAGE English
MAJOR RELIGION Protestantism



Referral Declassification by NIMA/DoD

CPYRGHT

Approved For Release 2003/04/18 : CIA-RDP96-00789R000600380001-4



7,148	H1	Oregon (state) 2,632,663	B2	Saint Paul (cap.), Minn. 270,230	H1	Tacoma, Wash. 185,643	B1
7,038	J4	Orlando, Fla. 700,699	K5	Sakikawa (lake), N. Dak.	F1	Tallahassee (cap.), Fla. 159,542	C3
444	H4	Orizaba (mts), Mex.	H3	Salinas, Calif. 290,444	B1	Tampa, Fla. 1,569,492	K4
	H3	Pennsylvania (state)	L2	Salt Lake City (cap.), Utah 796,255	O2	Tennessee (state) 4,590,790	K5
	K3	Pensacola, Fla. 289,782	J4	Salton Sea (lake), Calif.	C4	Terra Haute, Ind. 1,76,583	J3
	J4	Peoria, Ill. 365,864	M2	San Antonio, Texas 1,071,954	G5	Texas (state) 14,228,383	G4
	E1	Philadelphia, Pa. 4,716,818	N2	San Bernardino, Calif. 1,557,980	C4	Toledo, Ohio 791,599	K2
	O4	Phoenix (cap.), Ariz. 1,504,030	F2	San Diego, Calif. 1,861,846	G4	Topoka (cap.), Kans. 185,442	G3
	O4	Pierre (cap.), S. Dak. 11,793	E2	San Francisco, Calif. 325,721	B3	Trenton (cap.), N. J. 307,803	M2
	N2	Pikes Peak, Colo.	O3	San Joaquin (riv.), Calif.	C3	Tucson, Ariz. 531,263	B4
	E3	Pittsburgh, Pa. 2,263,994	G2	San Jose, Calif. 1,295,071	C3	Tulsa, Okla. 689,628	G3
OCG	J3	Platte (riv.), Nebr.	O3	Santa Ana, Calif. 1,931,570	C4	Utah (state) 1,461,037	O3
	F2	Ponchartraine (lake), La.	B1	Santa Barbara, Calif. 290,650	C4	Utica, N. Y. 320,180	M2
	O3	Portland, Maine 183,825	L3	Santa Fe (cap.), N. Mex. 48,899	E3	Vermont (state) 511,456	M2
34	L2	Portland, Ore. 1,242,187	J2	Savannah, Ga. 228,178	K4	Virginia (state) 5,346,279	J3
920,610	M2	Portsmouth, N. H.	L3	Scranton, Pa. 88,117	L2	Washington (state) 4,130,163	B1
7,592	M2	Providence (cap.), R.I. 919,216	M2	Seattle, Wash. 1,606,765	B1	Washington, D.C. (cap.)	L3
4,158	M3	Racine, Wis. 173,132	J2	Shasta (mt.), Calif.	O2	U.S. 3,067,240	L3
29,968	E4	Raleigh (cap.), N. C. 530,873	L3	Shreveport, La. 376,646	H4	Waterbury, Conn. 228,059	M2
86,725	H5	Reading, Pa. 312,509	L2	Sierra Nevada (mts)	B3	Waterloo, Iowa 75,985	H2
4,143	L3	Red (riv.)	H4	Sioux (riv.)	C1	West Palm Beach, Fla. 573,125	K5
7,288	M2	Red River of the North (riv.)	G1	Sioux Falls (cap.), S. Dak. 119,208	H2	West Virginia (state) 1,949,644	K3
737	L3	Rhode Island (state) 947,154	M2	Springfield, Ohio 183,885	H2	Whitney (mt.), Calif.	C3
	F1	Richmond (cap.), Va. 632,015	L3	Springfield, Mass. 530,668	M2	Wichita, Kans. 411,313	G3
	F5	Rio Grande (riv.)	F5	Springfield, Mo. 207,704	H2	Wicks, Pa. 51,551	L2
	O3	Romania, Va. 218,244	K3	Springfield, Ohio 183,885	H2	Wilmington, Del. 1,524,108	M3
	K2	Rochester, N. Y. 1,971,079	L2	Springfield (cap.), Ill. 187,338	F2	Wisconsin (state) 4,705,335	J2
	J3	Rockford, Ill. 279,514	J2	Springfield, Mass. 530,668	H2	Woods (lake), Minn.	G1
	O3	Rocky (mts)	E3	Springfield, Mo. 207,704	H2	Worcester, Mass. 372,940	M2
	O3	Sacramento (cap.), Calif. 1,014,002	O3	Springfield, Ohio 183,885	H2	Wyoming (state) 470,816	E2
124,254	B1	Saginaw, Mich. 1,224,548	K2	Superior (lake), N. Y.	J1	Yellowstone Nat'l Park, Wyo.	E2
	A1	Saint Clair (lake), Mich.	K2	Syracuse, N. Y. 642,375	L2	York, Pa. 1,391,253	L3
	G2	Saint Lawrence (riv.), N. Y.	K2			Yosemite Nat'l Park, Calif.	O3
	L2	Saint Louis, Mo. 1,235,274	H3			Youngstown, Ohio 531,350	K2
						Yukon (riv.), Alaska	C5

Enclosure 2

CPYRIGHT

SG1A

Approved For Release 2003/04/18 : CIA-RDP96-00789R000600380001-4

Approved For Release 2003/04/18 : CIA-RDP96-00789R000600380001-4

①
Vessel will take it west of Andros
heading for Miami -

It will unload there and
be shipped out on smaller

(Oct 6, 7, 89)

vessels heading for Show me
state -

Big load is located in middle
aft below water line -

the cargo is wrapped in
celophane stored in cement
squares surrounded by
white sealant which makes
them thicker + heavier


5
The plan started in Aug
and there were changes.

they were going thru with
it - then not - then decided
to proceed



I will let you know
President

SG1A



yes - drugs on board -

where - in board - how me state - Missouri
off board in Miami

when - ~~the plan~~ the plan started in August -
at ~~the~~ the was a change - they were
going and then not going thru with it

current location

When are drugs on board + how packaged.

②

- Drugs will be unloaded at Shaw^{Me} off
state of U.S. - Missouri

current location -

- P 157 - windward passage
 between Haiti & Cuba.

~~go up to U.S. to Gulf~~

~~Route of travel straight of
 west of Anchors - Miami~~

SG1A

Drugs are taken to Miami
 and then smuggled to
 Missouri -

Individuals take the drugs to
 the Bolua - (a festive occasion)

③ from Miami (

The drugs are then taken by smaller vessels to New Orleans -

The unloads will come in

Oct - 1, 2, 6, 7, 8, 9

heavy on 8th

closer to 6, 7, 8,

-
- The coast Guard can ID the cocaine here soon.
 - they loaded it on Haiti (maybe)
 -

④

drugs on Board - where



aft - Behind

not quite middle.

Below water line

most difficulty is finding drugs

in cement casings holding
drugs inside -

- ID -

They can dry dip

extra coating ~~code~~ of Alexander ~~coating~~ ^{coatings}

white sheet - they are thicker
much thicker + heavier.

Square.

5

Sealed - ^{Dues} Wrapped in cellophane



= when

= when. NO