

SECRET/NOFORN

PROJECT SUN STREAK

WARNING NOTICE: INTELLIGENCE SOURCES AND METHODS INVOLVED

-----  
PROJECT NUMBER: 8827 (TC-15)      SESSION NUMBER: 01  
DATE OF SESSION: 31 OCT 88      DATE OF REPORT: 31 OCT 88  
START: 1300      END: 1350  
METHODOLOGY: WRV      VIEWER IDENTIFIER: 079  
-----

- SG1A
1. (S/NF/SK) MISSION: Determine if target vessel identified as  is or soon will be transporting and disseminating illegal drugs.
  2. (SNF/SK) VIEWER TASKING: Viewer 079 tasked with mission requirements reflected in Para 1, above.
  3. (S/NF/SK) COMMENTS: No inclemencies noted. A Summary of information is attached.
  4. (S/NF/SK): EVALUATION:

HANDLE VIA SKEET CHANNELS ONLY

SECRET/NOFORN

CLASSIFIED BY: DIA (DT)  
DECLASSIFY: OADR

This document is made available through the declassification efforts  
and research of John Greenewald, Jr., creator of:

# The Black Vault



The Black Vault is the largest online Freedom of Information Act (FOIA) document clearinghouse in the world. The research efforts here are responsible for the declassification of hundreds of thousands of pages released by the U.S. Government & Military.

**Discover the Truth** at: <http://www.theblackvault.com>

SECRET

WORKING PAPER

8827 (TC-15)  
881031  
079  
S: 01

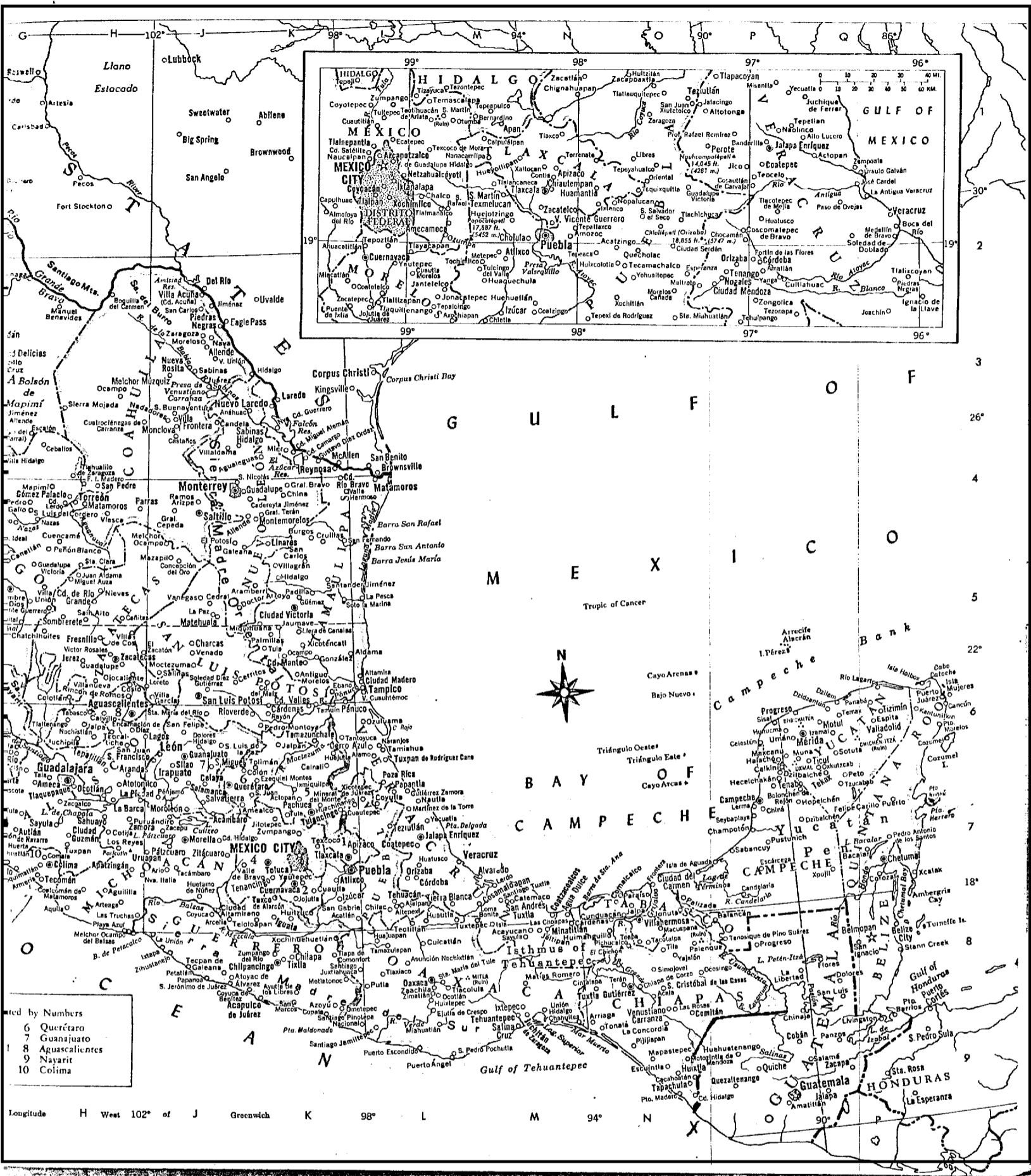
SUMMARY OF INFORMATION

The target vessel identified as  is currently located in the Gulf of Tehuantepec at a location estimated at about 20 miles south of the Mexican/Guatemalan border. See ENCLOSURE 1. It is carrying an estimated load of "one kilo" of cocaine. [Msg indicates possible load of 400 kilos of cocaine].

SG1A


The vessel's anticipated route of travel includes ports-of-call found in the immediate vicinity of America, Mazatlan, Mexico; and finally, Santa Rosalia, Baja California Sur, Mexico. See ENCLOSURE 2.

SECRET




ENCLOSURE 1





demerit



SG1A

depart Calaque 16-17 Oct.  
 Hookah - ~~San Blas~~ San Blas Island  
 Yucatan channel - r.

4 is currently carrying drugs  
 what  
 where in ship  
 how packaged  
 more than 1 load  
 then maps  
 where going to be unloaded -  
 or if already has

The illegal drugs are not  
 usually packaged in such a way  
 that some of the packages can  
 be seen

Is currently carrying drugs -  
 No -

2

Will return to Panama  
and go thru another  
operation to

The ship will receive  
new instructions to carry  
it to South eastern  
edge of Sun City  
go to Mexico + California.

This aborted mission  
did stop them from  
receiving new orders

current location  
sailing out of Panama  
carrying more than  
1 load

1 load

3

South east portion of  
the California city in  
Mexico

C Santerium  
Place

50 miles west of  
California City

from Panama through  
canal -

20 miles South  
of  
Guatemala - Mexico  
Border

P. 146 - up to orange line

r. 146

Vessel will go to Tiofrazaga

P150 - Mexico

be unloaded - X

Tecoman

America



4

~~unloaded~~

Manzanar



~~San Marcos~~  
Boya, Cal.

will resume duties  
in 17 days

~~San Marcos~~ - is end

~~Left~~

23 or 24 Oct

in 17 days  
it will be at  
San Marco.

(7 or 8 Nov)

31  
23

31  
20

8

8

17  
6

5

Marked or unmarked

Orange - Green

Green - unmarked