

SECRET/NOFORN

PROJECT SUN STREAK

WARNING NOTICE: SENSITIVE INTELLIGENCE SOURCES AND METHODS INVOLVED

-----  
PROJECT NUMBER: 8B30 (TC-18)      SESSION NUMBER: 01  
DATE OF SESSION: 28 OCT 88      DATE OF REPORT: 28 OCT 88  
START: 1010      END: 1120  
METHODOLOGY: WRV      VIEWER IDENTIFIER: 079  
-----

SG1A

1. (S/NF/SK) MISSION: Describe current location and destination of illegal drugs suspected of being transported by the vessel,

2. (S/NF/SK) VIEWER TASKING: Viewer 079 tasked with mission requirements reflected in Para 1, above.

3. (S/NF/SK) COMMENTS: No inclemencies noted. CRUCIAL PORTION OF ATTACHED SUMMARY DEALS WITH LOCATION OF THE VESSEL INDICATED AS WEST OF THE FLORIDA KEYS WHERE IN CAN BE INTERCEPTED ON OR ABOUT 1 NOVEMBER 1988. Summary of Information is attached to this report.

4. (S/NF/SK) EVALUATION:

HANDLE VIA SKEET CHANNELS ONLY  
SPECIAL ACCESS REQUIRED

SECRET/NOFORN

CLASSIFIED BY: DIA (DT)  
DECLASSIFY BY: OADR

This document is made available through the declassification efforts  
and research of John Greenewald, Jr., creator of:

# The Black Vault



The Black Vault is the largest online Freedom of Information Act (FOIA) document clearinghouse in the world. The research efforts here are responsible for the declassification of hundreds of thousands of pages released by the U.S. Government & Military.

**Discover the Truth** at: <http://www.theblackvault.com>

SECRET

WORKING PAPER

8830 (TC-18)  
881028  
079  
S: 01

SUMMARY OF INFORMATION

SG1A

The [redacted] is currently located 75 miles south of the island of Cayo Largo. See ENCLOSURE 1. Cayo Largo is located about 70 miles west of Trinidad.

SG1A

On or about 1 November 1988, the [redacted] will be located immediately west of the Florida Keys (ENCLOSURE 2) where it can be readily intercepted.

Palm Beach, a second area located immediately south of Cocoa, and Daytona Beach, Florida, surfaced as areas where the drugs are likely to be unloaded. See ENCLOSURE 3. The drugs will be off-loaded before the vessel reaches St. Augustine.

The drugs are stored in a cargo hold located aft among rows of boxes associated with or containing "wedgewood" material.

SECRET

POPULATION 5,67,917  
 CAPITAL Santo Domingo  
 LARGEST CITY Santo Domingo  
 HIGHEST POINT Pico Duarte  
 14,277 ft. (3,175 m.)  
 MONETARY UNIT Dominican peso  
 MAJOR LANGUAGE Spanish  
 MAJOR RELIGION Roman Catholicism

CAPITAL Kingston  
 LARGEST CITY Kingston  
 HIGHEST POINT Blue Mountain Peak  
 7,402 ft. (2,256 m.)  
 MONETARY UNIT Jamaican dollar  
 MAJOR LANGUAGE English  
 MAJOR RELIGIONS Protestantism,  
 Roman Catholicism

CAPITAL Castries  
 HIGHEST POINT Mt. Gimie 3,117 ft. (950 m.)  
 MONETARY UNIT East Caribbean dollar  
 MAJOR LANGUAGES English, French, patois  
 MAJOR RELIGIONS Protestantism

CAPITAL Kingstown  
 HIGHEST POINT Soufriere 4,000 ft. (1,219 m.)  
 MONETARY UNIT East Caribbean dollar  
 MAJOR LANGUAGE English  
 MAJOR RELIGION Protestantism

CAPITAL Boggy Peak 1,319 ft. (402 m.)  
 HIGHEST POINT Boggy Peak 1,319 ft. (402 m.)  
 MONETARY UNIT East Caribbean dollar  
 MAJOR LANGUAGE English  
 MAJOR RELIGION Protestantism

Approved For Release 2003/04/18 : CIA-RDP96-00789R000600450001-6

**BERMUDA**  
 EA 21 sq. mi. (54 sq. km.)  
 PULATION 67,761  
 CAPITAL Hamilton  
 MONETARY UNIT Bermuda dollar  
 MAJOR LANGUAGE English  
 MAJOR RELIGION Protestantism

**SANTO CHRISTOPHER and NEVIS**  
 Basseterre (cap.) 14,725 ..... F3  
 Nevis (isl.) 9,300 ..... F3  
 Saint Christopher (isl.) 35,104 ..... F3

**SANTO LUCIA**  
 Castries (cap.) 12,770 ..... G4  
 Vieux Fort 10,875 ..... G4

**SANTO VINCENT and THE GRENADINES**  
 Bequia (isl.) ..... G4  
 Georgetown 1,100 ..... G4  
 Grenadines (isls.) 8,371 ..... G4  
 Kingstown (cap.) 17,117 ..... G4

**TRINIDAD and TOBAGO**  
 Port-of-Spain (cap.) 67,978 ..... G5  
 Scarborough 6,057 ..... G5  
 Tobago (isl.) 39,895 ..... G5  
 Trinidad (isl.) 1,020,130 ..... G5

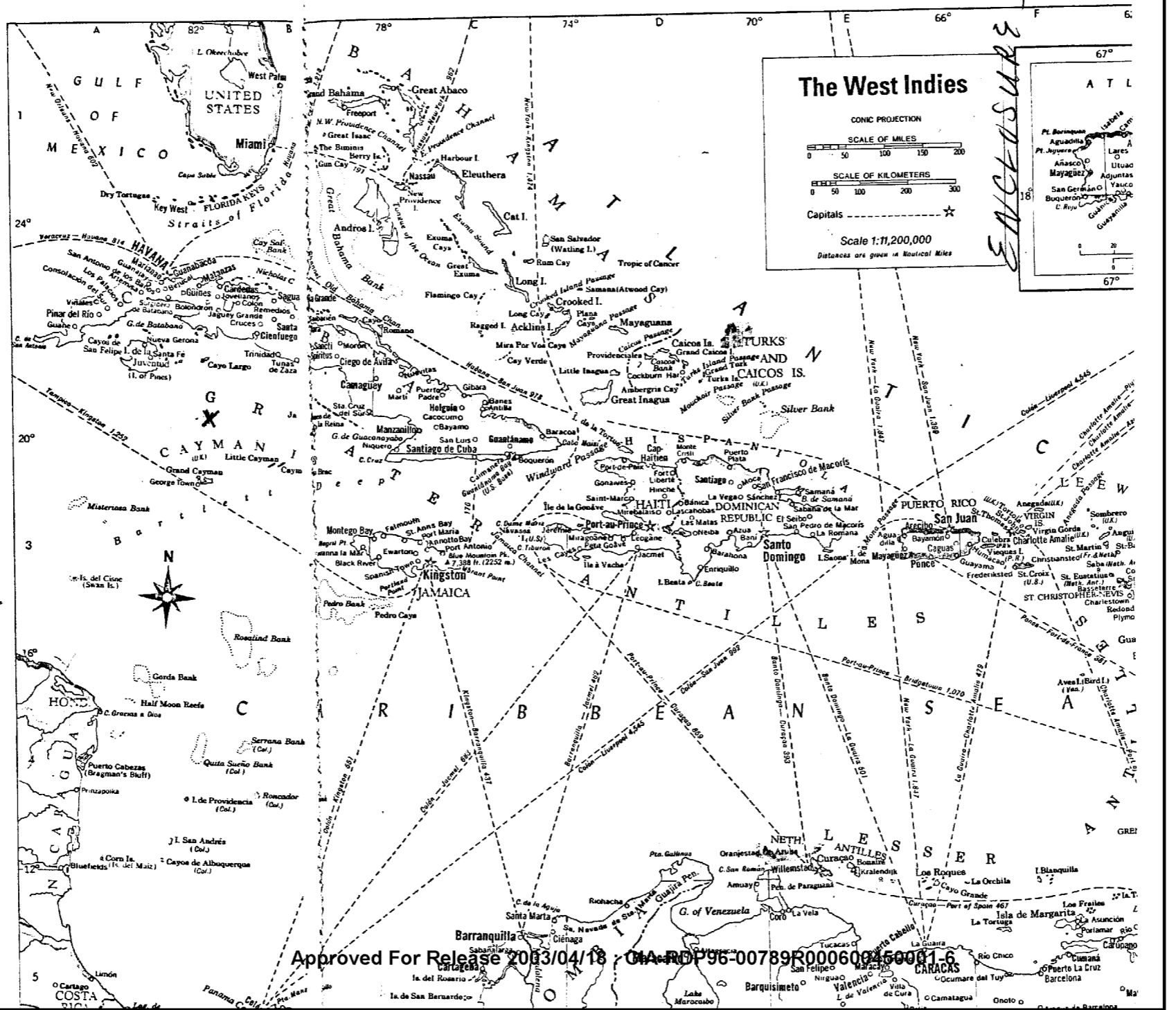
**TURKS and CAICOS ISLANDS**  
 Caicos (isls.) 4,008 ..... D2  
 Cockburn Harbour ..... D2  
 Grand Caicos (isl.) 371 ..... D2  
 Grand Turk (isl.) 3,146 ..... D2  
 Providenciales (isl.) 979 ..... D2  
 Turks (isls.) 3,348 ..... D2

**VIRGIN ISLANDS (British)**  
 Anegada (isl.) 89 ..... H1  
 Jost Van Dyke (isl.) 135 ..... G1  
 Road Town (cap.) 2,200 ..... H1  
 Tortola (isl.) 9,257 ..... H1  
 Virgin Gorda (isl.) 1,443 ..... H1

**VIRGIN ISLANDS (U.S.)**  
 Charlotte Amalie (cap.) 11,842 ..... H1  
 Christiansand 2,914 ..... H2  
 Fredericstad 1,846 ..... G2  
 Saint John (isl.) 49,725 ..... H2  
 Saint Thomas (isl.) 2,472 ..... H1  
 Saint Thomas (isl.) 44,372 ..... G1

**WEST INDIES**  
 Antilles, Greater (isls.) ..... B2  
 Antilles, Lesser (isls.) ..... E4  
 Aves (Brd) (isl.) ..... F4  
 Hispaniola (isl.) ..... D2  
 Leeward (isls.) ..... F3  
 Navassa (isl.) ..... C3  
 Windward (isls.) ..... G4

• Population of district.  
 ○ Population of municipality.



ENCLOSURE 7

CPYRIGHT

Approved For Release 2003/04/18 : CIA-RDP96-00789R000600450001-6

POPULATION 5,647,977  
 CAPITAL Santo Domingo  
 LARGEST CITY Santo Domingo  
 HIGHEST POINT Pico Duarte  
 14,217 ft. (3,175 m.)  
 MONETARY UNIT Dominican peso  
 MAJOR LANGUAGE Spanish  
 MAJOR RELIGION Roman Catholicism

POPULATION 2,184,000  
 CAPITAL Kingston  
 LARGEST CITY Kingston  
 HIGHEST POINT Blue Mountain Peak  
 7,402 ft. (2,256 m.)  
 MONETARY UNIT Jamaican dollar  
 MAJOR LANGUAGE English  
 MAJOR RELIGIONS Protestantism,  
 Roman Catholicism

POPULATION 115,783  
 CAPITAL Castries  
 HIGHEST POINT Gros Piton 4,696 ft.  
 MONETARY UNIT East Caribbean dollar  
 MAJOR LANGUAGES English, French patois  
 MAJOR RELIGIONS Roman Catholicism,  
 Protestantism

POPULATION 127,000  
 CAPITAL Kingstown  
 HIGHEST POINT Spring 4,000 ft. (1,219 m.)  
 MONETARY UNIT East Caribbean dollar  
 MAJOR LANGUAGE English  
 MAJOR RELIGIONS Protestantism,  
 Roman Catholicism

POPULATION 75,000  
 CAPITAL St. John's  
 HIGHEST POINT Buggy Peak 1,319 ft. (402 m.)  
 MONETARY UNIT East Caribbean dollar  
 MAJOR LANGUAGE English  
 MAJOR RELIGION Protestantism

**BERMUDA**  
 Area 21 sq. mi. (54 sq. km.)  
 POPULATION 67,761  
 CAPITAL Hamilton  
 MONETARY UNIT Bermuda dollar  
 MAJOR LANGUAGE English  
 MAJOR RELIGION Protestantism

**SAINT CHRISTOPHER and NEVIS**  
 Basseterre (cap.) 14,725 ..... F3  
 Nevis (isl.) 9,300 ..... F3  
 Saint Christopher (isl.) 35,104 ..... F3

**SAINT LUCIA**  
 Castries (cap.) 42,770 ..... G4  
 Vieux Fort 10,675 ..... G4

**SAINT VINCENT and THE GRENADINES**  
 Bequia (isl.) ..... G4  
 Georgetown 1,100 ..... G4  
 Grenadines (isls.) 8,371 ..... G4  
 Kingstown (cap.) 17,117 ..... G4

**TRINIDAD and TOBAGO**  
 Port-of-Spain (cap.) 67,978 ..... G5  
 Scarborough 6,057 ..... G5  
 Tobago (isl.) 39,895 ..... G5  
 Trinidad (isl.) 1,020,130 ..... G5

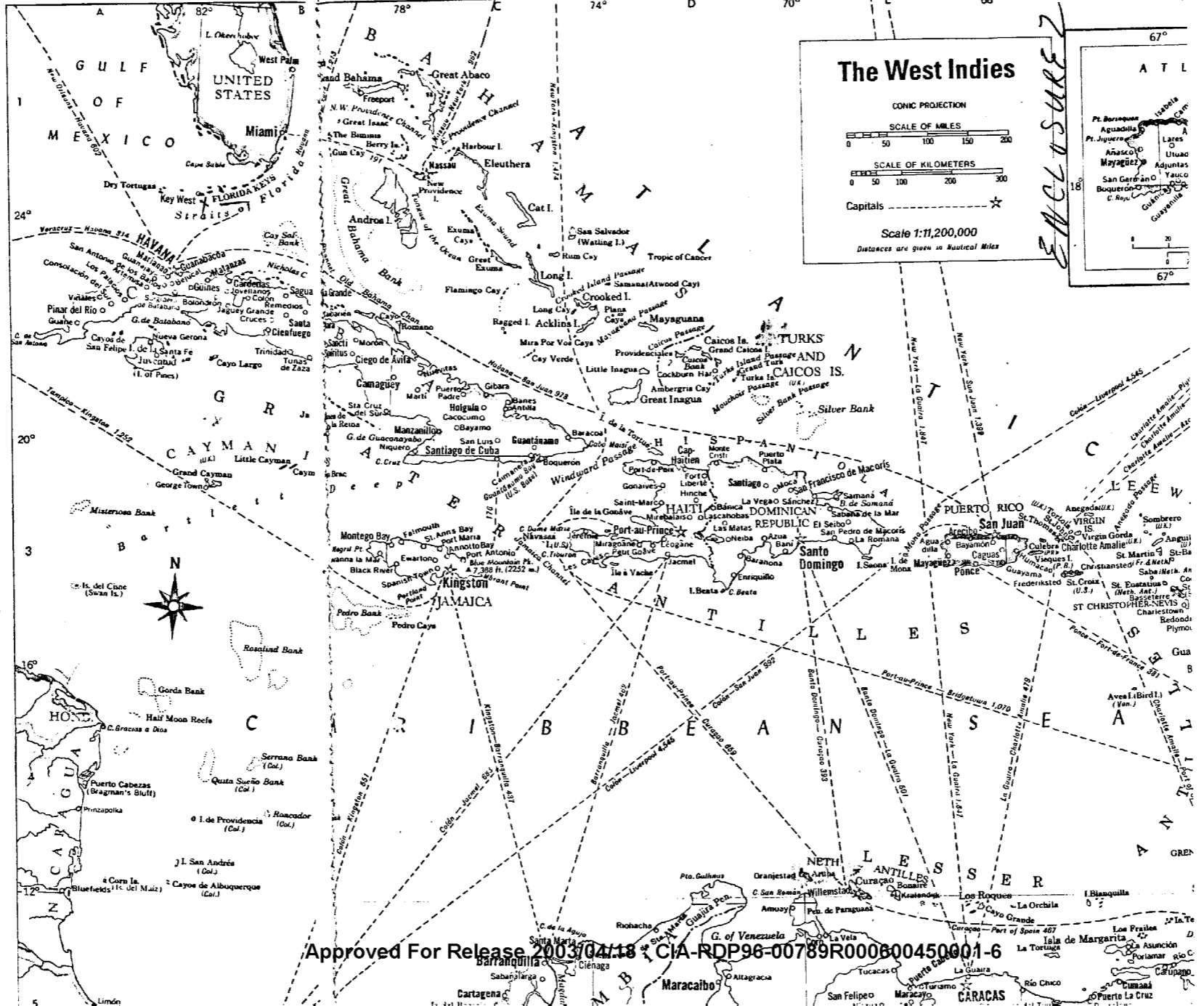
**TURKS and CAICOS ISLANDS**  
 Caicos (isls.) 4,008 ..... D2  
 Cockburn Harbour ..... D2  
 Grand Caicos (isl.) 371 ..... D2  
 Grand Turk (isl.) 3,146 ..... D2  
 Providenciales (isl.) 979 ..... D2  
 Turks (isls.) 3,348 ..... D2

**VIRGIN ISLANDS (British)**  
 Anegada (isl.) 89 ..... H1  
 Jost Van Dyke (isl.) 135 ..... G1  
 Road Town (cap.) 2,200 ..... H1  
 Tortola (isl.) 9,257 ..... H1  
 Virgin Gorda (isl.) 1,443 ..... H1

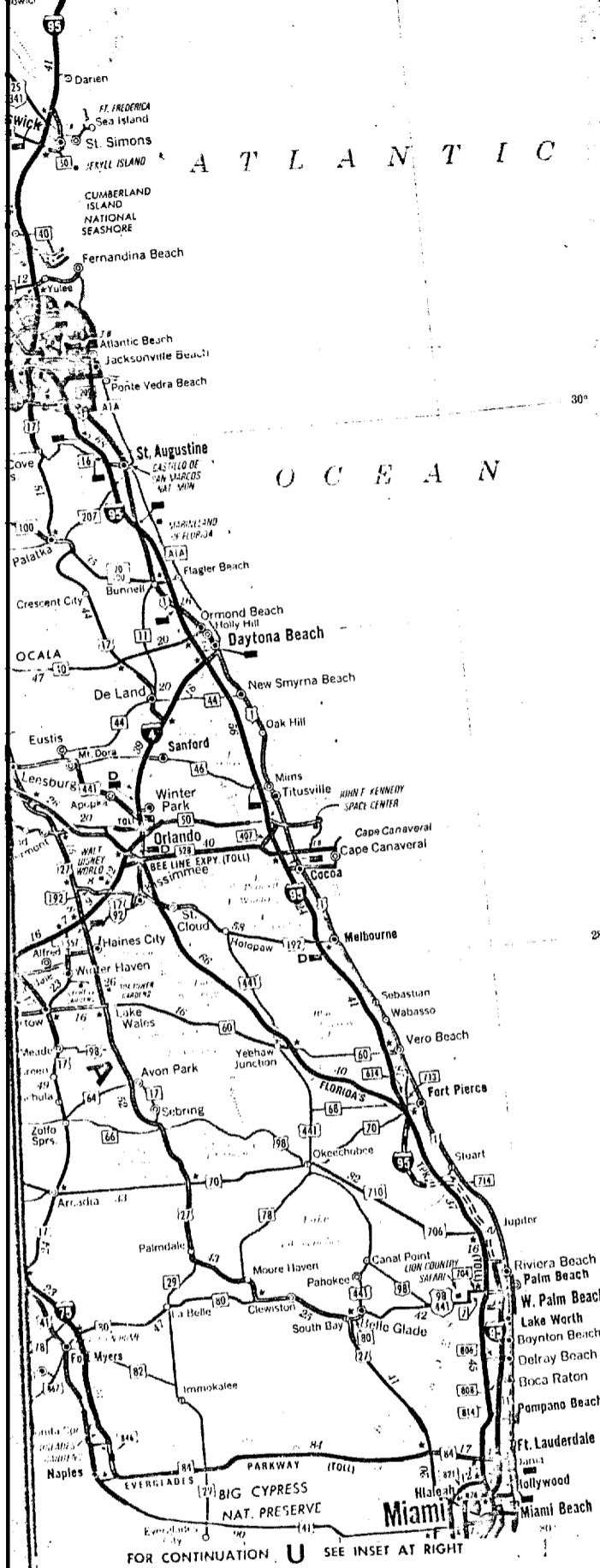
**VIRGIN ISLANDS (U.S.)**  
 Charlotte Amalie (cap.) 11,842 ..... H1  
 Christianssted 2,914 ..... H2  
 Frederiksted 1,046 ..... G2  
 Saint Croix (isl.) 49,725 ..... H2  
 Saint John (isl.) 2,472 ..... H1  
 Saint Thomas (isl.) 44,372 ..... G1

**WEST INDIES**  
 Antilles, Greater (isls.) ..... B2  
 Antilles, Lesser (isls.) ..... F4  
 Aves (bird) (isl.) ..... F4  
 Hispaniola (isl.) ..... D2  
 Leeward (isls.) ..... F3  
 Navassa (isl.) ..... C3  
 Windward (isls.) ..... G4

• Population of district.  
 ○ Population of municipality.



CPYRIGHT



	TOTAL MILES	CENTS PER MI.
<b>CONNECTICUT</b> Connecticut Turnpike	129	2.2
<b>DELAWARE</b> John F. Kennedy Memorial Highway	11	6.8
<b>FLORIDA</b> Bee Line Expressway Everglades Parkway Florida's Turnpike Homestead Extension	44 78 265 48	2.7 1.0 2.2 1.9
<b>ILLINOIS</b> East-West Tollway Northwest Tollway Tri-State Tollway	97 76 83	2.1 2.0 2.3
<b>INDIANA</b> Indiana East-West Toll Road	157	2.7
<b>KANSAS</b> Kansas Turnpike	236	2.8
<b>KENTUCKY</b> Audubon Parkway Bluegrass Parkway Cumberland Parkway Daniel Boone Parkway Green River Parkway Mountain Parkway Pennyrile Parkway Purchase Parkway Western Kentucky Parkway	24 72 88 56 70 76 56 49 137	2.1 1.7 2.2 2.4 2.1 2.1 1.7 1.8 1.6
<b>MAINE</b> Maine Turnpike	100	2.2
<b>MARYLAND</b> John F. Kennedy Memorial Highway	42	2.2
<b>MASSACHUSETTS</b> Massachusetts Turnpike	135	3.2

	TOTAL MILES	CENTS PER MI.
<b>NEW HAMPSHIRE</b> Everett Turnpike New Hampshire Turnpike Spaulding Turnpike	40 16 35	2.5 3.1 1.0
<b>NEW JERSEY</b> Atlantic City Expressway Garden State Parkway New Jersey Turnpike	44 173 118	2.8 1.6 2.3
<b>NEW YORK</b> New York Thruway N.Y.C.-Pa. Line Berkshire Section Niagara Section New England Thruway	496 24 21 15	2.4 3.9 4.0 2.7
<b>OHIO</b> Ohio Turnpike	241	2.0
<b>OKLAHOMA</b> Indian Nation Turnpike Muskogee Turnpike Turner Turnpike Will Rogers Turnpike	105 53 86 88	2.4 2.4 2.3 2.3
<b>PENNSYLVANIA</b> Pennsylvania Turnpike Delaware River-Ohio Line Northeast Extension	359 110	2.4 2.4
<b>QUEBEC PROVINCE</b> Autoroute Chomedey Autoroute des Cantons-de-l'Est Autoroute des Laurentides Autoroute de la Rivière-Nord	13 72 56 39	3.8 1.7 2.2 1.9
<b>VIRGINIA</b> Richmond-Petersburg Turnpike Virginia Beach-Norfolk Expressway	35 12	2.7 2.1
<b>WEST VIRGINIA</b> West Virginia Turnpike	88	4.3

Detailed toll schedules available at toll gates on request. Information above refers to passenger cars only.

## Plan Your Driving

to save time and gasoline

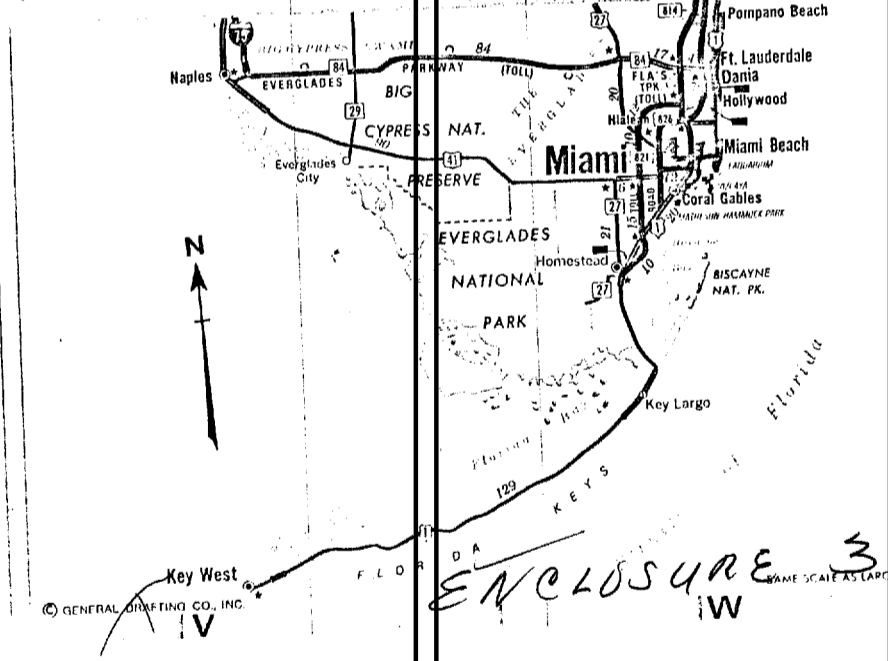
A few minutes spent studying your map can be a big help in planning the shortest route to your destination.

Before starting off on a trip, locate your destination on the map and

select the best route to follow. Read the highway signs along the way and check your progress on your map from time to time to be sure you are still on course.

Be especially watchful as you approach your planned turn-off points. A missed turn might mean miles of unnecessary driving. If in doubt, ask for directions.

To save time and gasoline check your map and check your speed.




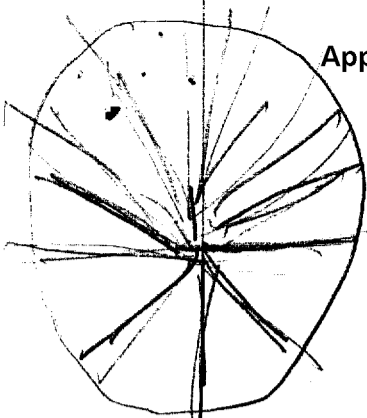
ENCLOSURE 3

W

SG1A

Approved For Release 2003/04/18 : CIA-RDP96-00789R000600450001-6

Approved For Release 2003/04/18 : CIA-RDP96-00789R000600450001-6



SG1A

100 kilo Pilot house located in back  
from Haiti to Florida  
19  
- Yes

The placement of drugs on ship  
Red - yellow - Green



To the rear of the ship  
Package

Wedge packages -  
wedge worked  
inner hard labor requirement  
to receive the dope  
hard labor involved



to pick up a handle  
+ break open the boxes.

Black handle case

Black Candles

Boxes have to open  
with device

Wedge Wood -

<sup>C</sup>  
sideways - ~~to~~ inside  
hardness

Boxes are hard - crates  
hard wood.

placement is high

boxes on top of one another

looking for carving

3

Florida

Palm Beach

stop

area below Duntona Beach

St Augustine

Palm Beach

~~Area of~~

the Coast Guard can  
intercede at West  
Key.

As the ship comes  
into area - the first  
area will be West Key

4.  
Once the ship goes  
up to St Augustine  
they have missed  
it.

Current location

not exactly at West Keys.

378 South of West Keys

75 miles south Cayo Largo

destination will be West Keys

Blue day - Tuesday

1 Nov.

there

SG1A



is currently

at X —

It will be at Keys. Tues.

1 Nov.


then will go the Palm

then below Daytona.

and then to St Augustine

and they will miss the

dump.



*[Handwritten signature]*

