

SECRET/NOFORN

PROJECT SUN STREAK

WARNING NOTICE: INTELLIGENCE SOURCES AND METHODS INVOLVED

PROJECT NUMBER: 8833 (70-21) SESSION NUMBER: 01

DATE OF SESSION: 17 NOV 88 DATE OF REPORT: 17 NOV 88

START: 0950 END: 1120

METHODOLOGY: WRV VIEWER IDENTIFIER: 079

1. (S/NF/SK) MISSION: Determine if the fishing trawler identified as [redacted] is carrying illegal drugs aboard ship. Determine type, amount and destination of illegal contraband.

2. (S/NF/SK) VIEWER TASKING: The vessel known as [redacted] is a 65-foot fishing trawler is suspected of carrying illegal contraband in the form of drugs. It departed [redacted] for unknown destination(s). Determine current location of the vessel; ports-of-call where the drugs will be discharged; and when the drugs will be delivered.

3. (S/NF/SK) COMMENTS: Extensive use of color codes to determine locations and dates was used during the session. No inclemencies noted. A Summary of Information is attached to this report.

4. (S/NF/SK): EVALUATION:

HANDLE VIA SKEET CHANNELS ONLY

SECRET/NOFORN

CLASSIFIED BY: DIA (DT)
DECLASSIFY: OADR

This document is made available through the declassification efforts
and research of John Greenewald, Jr., creator of:

The Black Vault



The Black Vault is the largest online Freedom of Information Act (FOIA)
document clearinghouse in the world. The research efforts here are
responsible for the declassification of hundreds of thousands of pages
released by the U.S. Government & Military.

Discover the Truth at: <http://www.theblackvault.com>

SECRET

WORKING PAPER

8833 (TC-21)
881117
079
S: 01

SUMMARY OF INFORMATION

SG1A

On or about 14 November 1988, the [redacted] unloaded illegal contraband in the form of "hashish" in an area located in the Gulf de Papagayo at a location situated between Liberia and Bagaces, Costa Rica. See Number 1, ENCLOSURE 1. The [redacted] then sailed for Masatepe, Nicaragua, where it unloaded illegal contraband in the form of hashish. [Masatepe is located immediately south of Managua, Nicaragua. See Number 2 at ENCLOSURE 1.

SG1A

SG1A

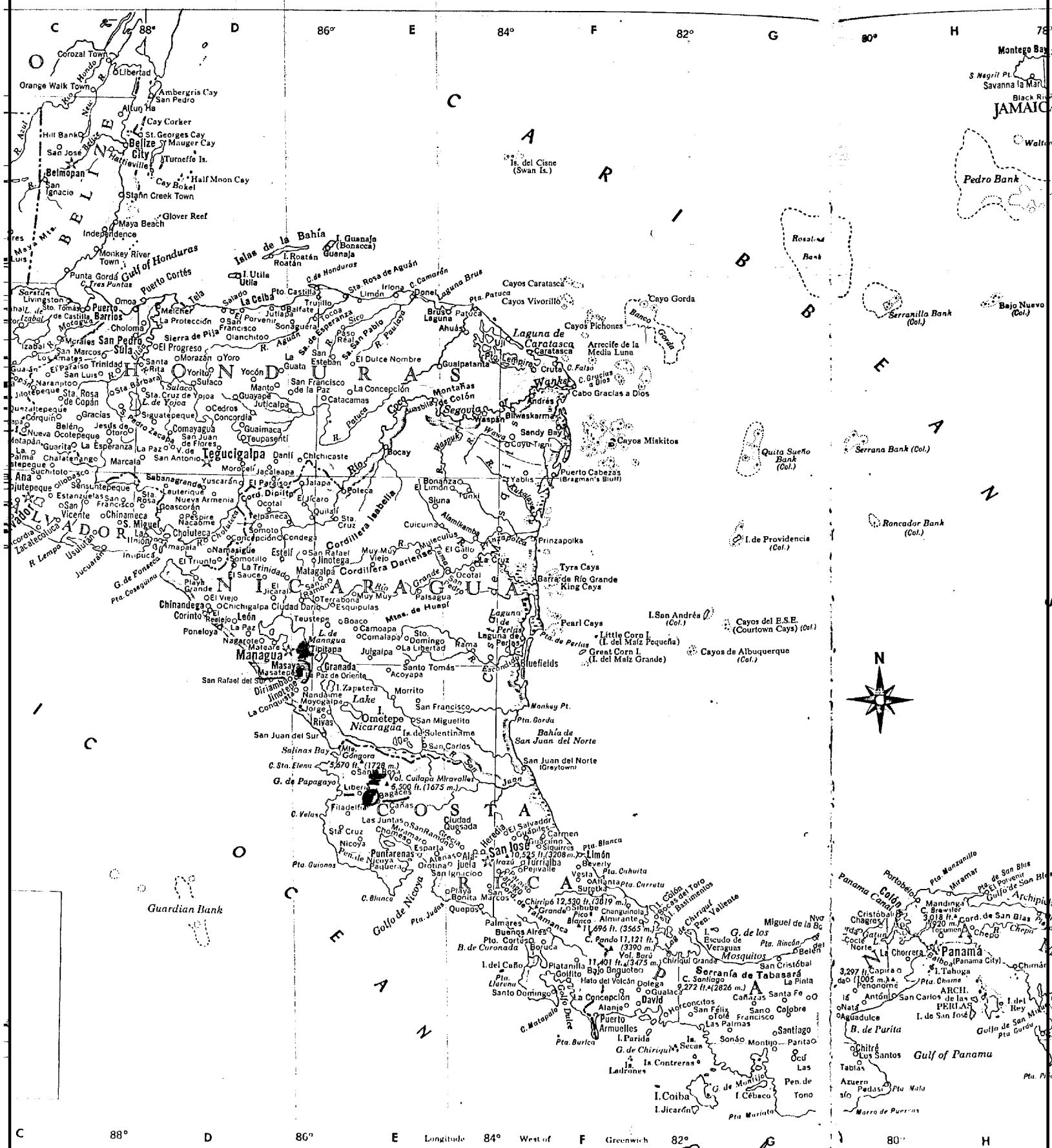
The vessel [redacted] is currently located at the point marked "X", ENCLOSURE 2; this site is located about 1100 miles south of Acapulco de Juarez and 600 miles west of Galapagos Island. (At about 0 degrees latitude and 100 degrees W longitude).

The vessel's destination is on the Pacific Ocean side of Baja California Sur, in a westerly direction from a site identified as La Paz, Mexico. See ENCLOSURE 3.

SECRET

B4	Tecun Ugan 1,722	C3	Coatepeque 15,979	A3	Mazatenango 23,285	B3	Tacana 1,280	A3	Usulután (riv.)	B3	Usumacinta (riv.)
B4	Uspulután 19,616	C4	Cobán 11,418	B3	Momostenango 5,210	B3	Tajula 1,205	B3	Yajajá 1,953	B3	Yajajá 1,953
C3	Zacapa 15,716	C4	Comalapa 10,980	B3	Morales 2,113	C3	Tikal	C2	Zacapa 12,866	C3	Zacapa 12,866
OTHER FEATURES											
C4	Forseta (gulf)	D4	Duhico 2,021	B3	Ocos 741	B3	Totonicapán 8,568	B3	Zacapa 12,866	B3	Zacapa 12,866
C4	Guatemala (cap.)	C3	Quetzaltenango 2,222	C3	Quezaltenango 2,222	C3	Atitlán (lake)	B3	Amapala 2,274	B3	Amapala 2,274
C4	Guatemala (riv.)	C3	Retalhuleu 19,000	B3	Rabinal 4,825	B3	Atitlán (vol.)	B3	Brus Laguna 933	B3	Brus Laguna 933
C4	Lempa (riv.)	B4	Escuintla 33,203	B3	San Andrés 1,056	B2	Azul (riv.)	B3	Catacamas 9,134	B3	Catacamas 9,134
C4	San'a Ana (mt.)	C4	Flores 1,477	C2	San Felipe 3,210	B3	Chixoy (riv.)	B2	Cedros 917	B3	Cedros 917
GUATEMALA											
D4		C3	Guatemala (cap.)	C3	Salama 5,529	B3	Güija (lake)	C3	Choluteca 28,152	C3	Choluteca 28,152
C4		B3	700,338	B3	San Andrés 1,056	B2	Honduras (gulf)	B3	Comayagua 15,941	B3	Comayagua 15,941
C4		B3	Huehuetenango 12,570	B3	San Felipe 3,210	B3	Honduras (mt.)	C3	Corcuán 2,829	B3	Corcuán 2,829
C4		C3	Ipala 3,388	C3	San José 9,402	B4	Minas (mts.)	C3	Dapil 10,825	B3	Dapil 10,825
C4		B4	Itzapa 1,237	B4	San Luis 1,136	C2	Motagua (riv.)	C3	El Dulce Nombre 1,297	B3	El Dulce Nombre 1,297

Approved For Release 2003/04/18 : CIA-RDP96-00789R000600530001-7



Enclosure 1


CPYRGHT

Approved For Release 2003/04/18 : CIA-RDP96-00789R000600530001-7



Enclosure 2

CPYRGT



SG1A

- suspect contraband
- Where in ship
- How packaged.
- When unloaded.

Go for it - illegal

Color currently carrying illegal drugs

Blue - Reef

No

Yellow Reef

No

Between ~~8 Nov~~ - 17 Nov 88

and ..30 Nov.. - will be

Loading Illegal?

Reef - Blue

No

SG1A

2

? Did they already do the dump? - 8 - 17 Nov.?

A. Blue Green

Yes

? Where dumped occurred?

? Time Frame of Dump?

Blue Green

It's between the period

~~Range~~

Red Blue Green Yellow Purple

A Blue - accomplished
14 Nov 88 - it was dumped

? Was illegal dump - dumped.


Blue Yellow

Yes.
14 Nov 88

A

3

Starting at




SG1A

?

~~Did~~

Did it leave there



A:

Blue

yes.

?

going for Route ?

A:

c

Yellow Blue
~~No~~

?

Costa Rica
purple green
Yes.

?

Nicaragua

A:

Blue Red

?

Dual Dump

A:

green - Blue
Yes

Q

? Why was illegal drug
in Costa Rica + Nicaragua

A: Good Pay off -
can be sold for high prices

? Is this an intermediary step

A: Blue Green
Yes

It will be ^{gone} sold elsewhere

talking airplanes
and other man's portation

3

? Costa Rica - the dumps

Between

green Blue
No

Yellow .. Red
Yes.

P/154

Bagges

Blue
Yes.

Liberia

Blue - Red
Yes.

~~Yellow~~
~~No~~

g

Between
in area
of these two
places.

Ports of Call

Q:

Nicaragua

Q:

San Rafael
Del Sur.

A:

Blue - Green
No

Blue go up.

~~Managua~~

Blue.

Yes. - Masatepe

Q:

Current Location ?

Yellow - yes
Go east.

SG1A

A:



is coming back
to home port.

A:

West side Lower California - Yes.

7

The vessel will return to Mexican Land.

~~La Paz~~ La Paz west of La Paz.
P. 150 - 0

This is destination

? Current Location?

Purple
Ams

Blue - Reef
Ten Jan

Yellow
all
||

A.
Almond
allman
alman