

SECRET/NOFORN

PROJECT SUN STREAK

WARNING NOTICE: INTELLIGENCE SOURCES AND METHODS INVOLVED

PROJECT NUMBER: 8902 (TC-24) SESSION NUMBER: 01

DATE OF SESSION: 24 JAN 89 DATE OF REPORT: 24 JAN 89

START: 0915 END: 1000

METHODOLOGY: WRV VIEWER IDENTIFIER: 079

1. (S/NF/SK) MISSION: Access and describe "actionable" data regarding the vessel identified as The vessel is suspected of carrying contraband in the form of drugs. Determine current location, contraband load, route of travel, type of packaging, and destination of the contraband.

SG1A

2. (S/NF/SK) VIEWER TASKING: Viewer 079 tasked with requirements reflected in Para 1, above.

3. (S/NF/SK) COMMENTS: No inclemencies noted. A Summary of Information is attached to this report.

4. (S/NF/SK): EVALUATION:

HANDLE VIA SKEET CHANNELS ONLY

SECRET/NOFORN

CLASSIFIED BY: DIA (DT)
DECLASSIFY: OADR

This document is made available through the declassification efforts
and research of John Greenewald, Jr., creator of:

The Black Vault



The Black Vault is the largest online Freedom of Information Act (FOIA)
document clearinghouse in the world. The research efforts here are
responsible for the declassification of hundreds of thousands of pages
released by the U.S. Government & Military.

Discover the Truth at: <http://www.theblackvault.com>

B902 (TC-24)
B90124
079
S: 01

SECRET/NOFORN

WORKING PAPER

SG1A

The [] is currently located in the vicinity of geographical coordinates 16 degrees N 75 degrees W. See ENCLOSURE 1.

The vessel is enroute to Acklins Island (22 degrees N 75 degrees W) where it is projected to load hashish within the next twelve hours.

The vessel will then set sail for the Gulf of Mexico via the Florida Keys.

The final destination of the [] is Austin, Texas where it is projected to unload its contraband.

SG1A

8902 (TC-24)

8901 24

079

~~Contracted - yes -~~

~~Panama City~~

- Enroute to pick-up contractor

- Current location Austin Tx.

- hashish w/ w

- Austin final destination

- ~~ATKINS~~ ~~Acklins~~ Road ~~ACKLINS ISLAND~~
22° N / 75° W

- Currently Caribbean Sea

- within next twelve hours.

- Via Florida Key


my final destination

- 16° N. 75° W. ~~ATKINS~~

SG1A

Approved For Release 2003/01/09 : CIA-RDP96-00789R000600860001-1

Approved For Release 2003/01/09 : CIA-RDP96-00789R000600860001-1



SAINT CHRISTOPHER-NEVIS

SAINT LUCIA

AREA 238 sq. mi. (616 sq. km.)
POPULATION 115,783
CAPITAL Castries
HIGHEST POINT Mt. Gimie 3,117 ft. (950 m.)
MONETARY UNIT East Caribbean dollar
MAJOR LANGUAGES English, French patois
MAJOR RELIGIONS Roman Catholicism, Protestantism

SAINT VINCENT AND THE GRENADINES

AREA 150 sq. mi. (388 sq. km.)
POPULATION 124,000
CAPITAL Kingstown
HIGHEST POINT Soufriere 4,000 ft. (1,219 m.)
MONETARY UNIT East Caribbean dollar
MAJOR LANGUAGE English
MAJOR RELIGIONS Protestantism, Roman Catholicism

DOMINICA

AREA 290 sq. mi. (751 sq. km.)
POPULATION 74,089
CAPITAL Roseau
HIGHEST POINT Morne Diablotin 4,747 ft. (1,447 m.)
MONETARY UNIT Dominican dollar
MAJOR LANGUAGES English, French patois
MAJOR RELIGIONS Roman Catholicism, Protestantism

ANTIGUA AND BARBUDA

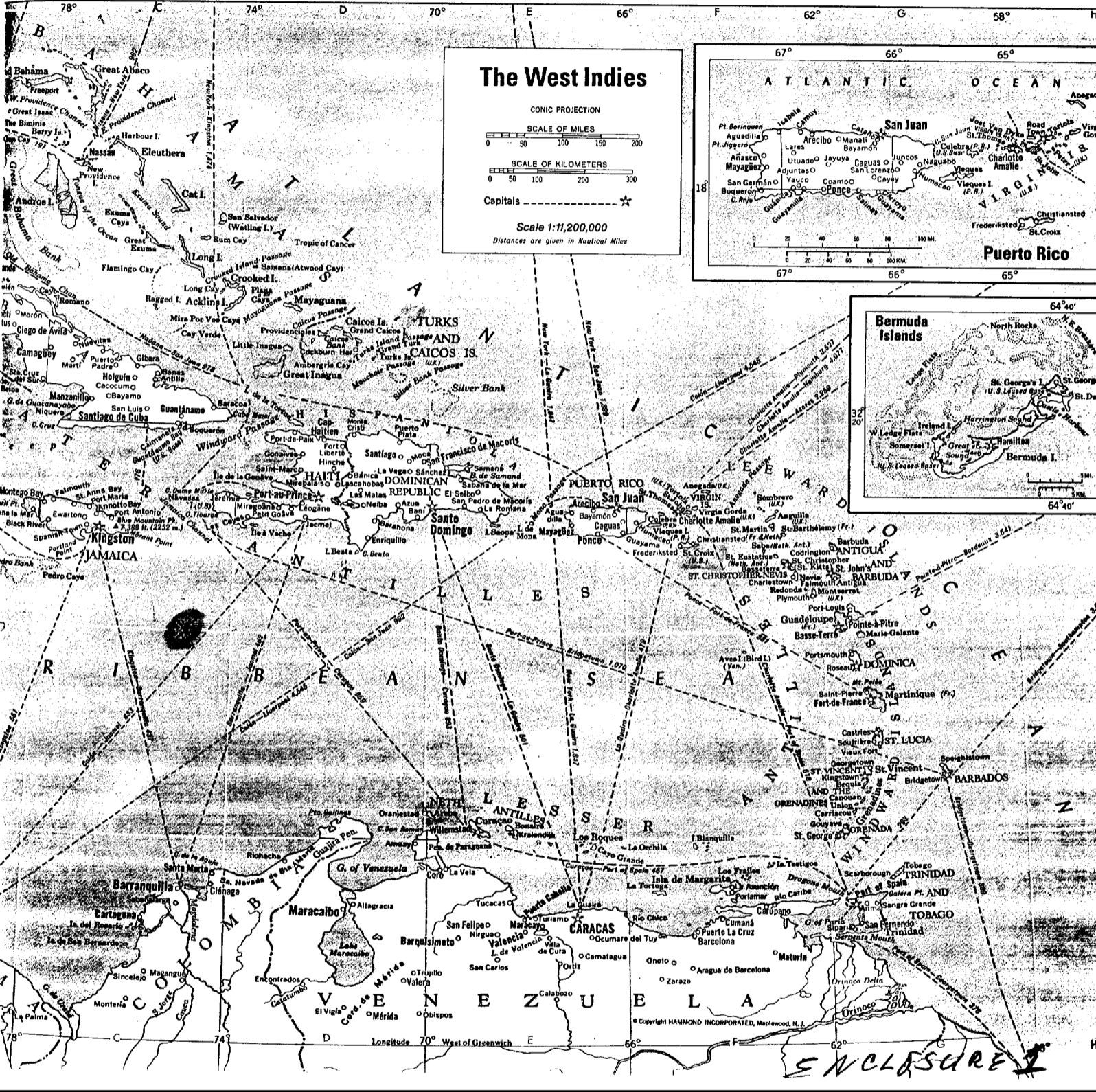
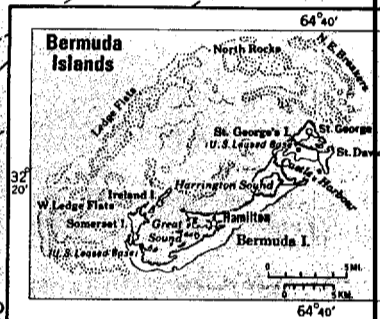
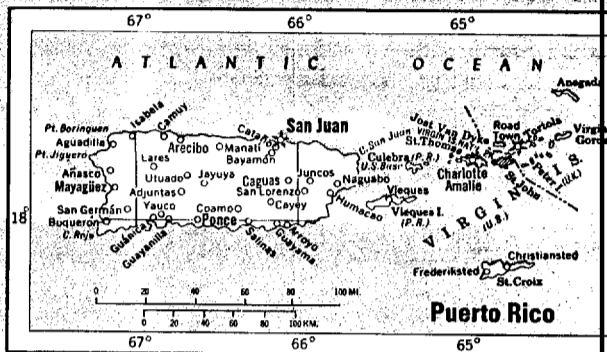
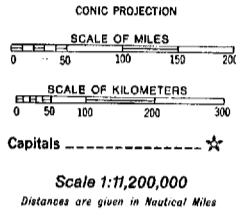
AREA 171 sq. mi. (443 sq. km.)
POPULATION 75,000
CAPITAL St. John's
HIGHEST POINT Boggy Peak 1,319 ft. (402 m.)
MONETARY UNIT East Caribbean dollar
MAJOR LANGUAGE English
MAJOR RELIGION Protestantism

SAINT CHRISTOPHER-NEVIS

AREA 104 sq. mi. (269 sq. km.)
POPULATION 44,409
CAPITAL Basseterre
HIGHEST POINT Mt. Misery 4,314 ft. (1,315 m.)
MONETARY UNIT East Caribbean dollar
MAJOR LANGUAGES English
MAJOR RELIGIONS Protestantism, Roman Catholicism

CPYRGHT

The West Indies



ENCLOSURE