

SECRET/NOFORN

PROJECT SUN STREAK

WARNING NOTICE: INTELLIGENCE SOURCES AND METHODS INVOLVED

PROJECT NUMBER:	8902 (TC-24)	SESSION NUMBER:	01
DATE OF SESSION:	24 JAN 89	DATE OF REPORT:	24 JAN 89
START:	0921	END:	1017
METHODOLOGY:	CRV	VIEWER ID:	095

1. (S/NF/SK) MISSION: To locate and describe the fishing vessel [redacted] determine whether there is drug-contraband, determine the offload time and place, and present location.

SG1A

2. (S/NF/SK) CUEING: Encrypted coordinates 422960/351900. Later, the ship's name and the requested EEI.

3. (S/NF/SK) COMMENTS BY MONITOR (018):

a. Inclemencies: Persistant cough.

b. 095 appeared to have good "site contact" from the very start of the session. Impressions were strong and there was little or no detectable analysis on 095's part, except as noted in next item.

c. At one point, when finding the offload time, 095 found two, and experienced quite a bit of confusion about the feeling of "strangeness" concerning the first. Later in the session, while trying to locate the offload place, 095 was following the path of the [redacted] and detected a last minute change of direction. 095 commented at that point (but did not write down) that the previous feeling confusion was now cleared up.

SG1A

c. Summary of Information enclosed.

4. EVALUATION:

3 encl: Viewer's summary
Session transcript
Tasking sheet

Referral Review, NIMA DoD

HANDLE VIA SKEET CHANNELS ONLY

SECRET/NOFORN

CLASSIFIED BY: DIA (DT)
DECLASSIFY: OADR

Handwritten signature and date: 25 Jan 89

This document is made available through the declassification efforts
and research of John Greenewald, Jr., creator of:

The Black Vault



The Black Vault is the largest online Freedom of Information Act (FOIA)
document clearinghouse in the world. The research efforts here are
responsible for the declassification of hundreds of thousands of pages
released by the U.S. Government & Military.

Discover the Truth at: <http://www.theblackvault.com>

Session Summary
Viewer 095
24 January 1989
0921-1017
CRV
Monitor 018

SG1A

1. The [] was/is carrying contraband in the form of cocaine. Early into the session, I had a strong feeling that this has already been unloaded.
2. The cocaine is on the right side of the ship between the middle and the stern, in at least three trunk sized boxes, which are below deck and in a row, lengthwise from the bow to the stern. The boxes have some objects on top of them (coils of rope, small plastic boxes, etc), but these are not blocking the view of the boxes nor hindering access to them.
3. The cocaine is stored in tubes/rolls in the base of wooden trunk shaped boxes. The boxes are made out of wood "like" three quarter inch ply wood and are the size of a deep style footlocker. The boxes are painted gray, deep steely gray and have a hasp on them. There are no locks on the hasps though, and this is on purpose. Inside the boxes are trays/racks of black metallic tools. There are two trays/racks/inserts per box. The drug tubes are beneath in an order fashion (see sketch page 7). The boxes are extremely heavy because of the tools and tubes: it took two men per box to load them on the ship.
4. The contraband is/was unloaded in New Orleans. There was a strong feeling that the ship was heading for a different destination (Galveston area) but changed course at the last minute. As to unloading times, I got two different times: on Monday (23 Jan 89) and on Thursday (26 Jan 89).
5. The current ship location is shown on the map. (a circle in the Gulf of Mexico). The path to the unloading point is also shown.
APPROX. 24°N 89°W

095
FT Made

1/24/89

0921-1017

Monitor 018

Pl-cough, worried about Robin

AD - none


422 960

351 900

miss 6k

422 960

351 900



A. Across

fludy

B —

422 960

351 900



A. curving up angle across
angle down

mm

B. structure

A. across

fludy

B water

ADCB

DEArotter

42 2900
35 1900



A. bumpy across
rising & P
wavy across
hard m.

B. structure

A. across
fluidly
B. water.

422 960
351 900



A. wavy across
slipping up angle
wavy across
fluidly

B. water.

was
B. structure.

S-2.
brown
dark brown.
across.
green.
blue.
rough
jagged
white.
lines
horizontal.
curved

As a bk
old.


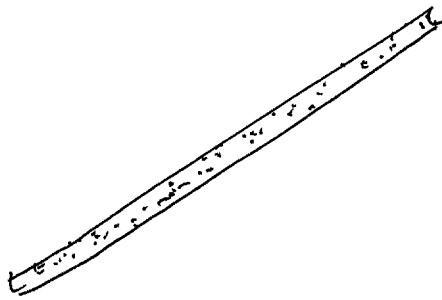

As a bk,
word deck

42 29 69 100
35 9700

A. across
hard.
mm
B. structure

A-2
gray
white
metallic
rough
thin
stripe 754
long
curved
80997.

A1 BK
strange.
bulging.





S-2

D

A1

E1

I

I

AOL

AOL/S

[contraband?]

long
narrow

AOLBK
sailing
ship.

54 1/2

when I see contraband a get a brief fuzzy visual of
furtive men loading heavy wooden boxes onto the ship.
These are not crates but smooth sided rectangular boxes
with hinged lids. It's "like" they are made out of
3/4" plywood then painted gray - deep steely gray.

AOLBK
lewiners
seems
wired
in position
with possible
drugs.
Conf BK

{ inside box }

dark.

inserts
very shaped.
with sides.

AOLBK
Toolbox.
AOLBK.
Weapon box.
AOLBK.
UT. in position.

metallic
items.

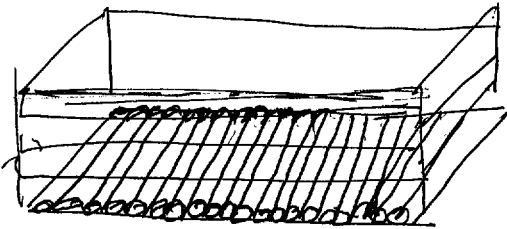
S-2 D A1 E1 T / AOC AOYS

[contraband
drugs?]

AOC Blk.
false ingrams
what it is
to locate.

bitter taste

rolls
tubes.



S4 1/2 - contraband "was" in these tubes. bitter taste

like when on previous problem also got cocaine.

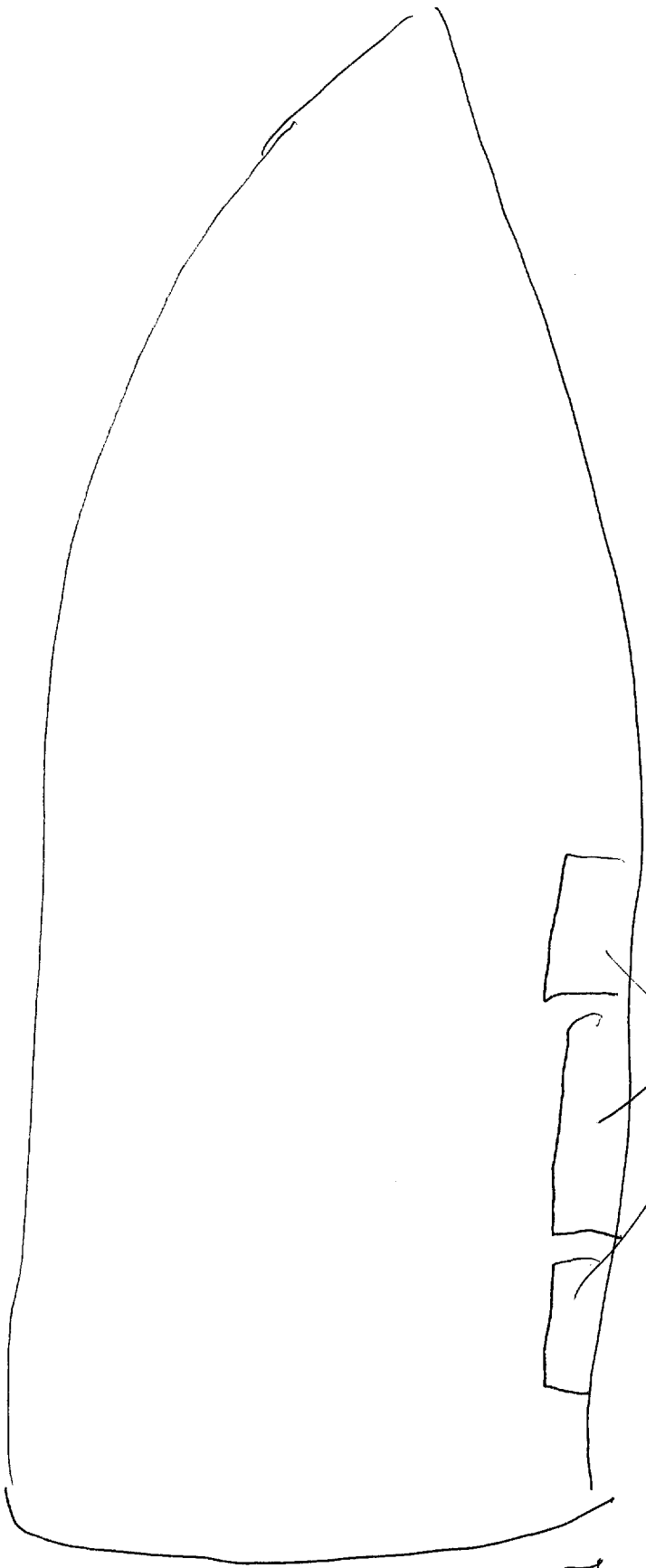
rocks/trays above are filled with tools. Strong black

metal ~~feeling that this is~~ strong feeling that this

is all in the past. Box had. lock had on outside
with no lock - not locked. on purpose.

Strong feeling that this has already been
unlocked.

S-2 D A1 E1 T I A0 A0/S



Size of boxes
is the dimensions
of a foot locker.
(debertype).

forward side
rear back.
alongside hull.
below deck.
arranged in row.
boxes not stacked
but next to
each other - coiled
Ash + trash - ropes.
small plastic boxes etc.
on top but not
blocking view or
really hindering
access.

Three maybe four such boxes. 2 on top of 1.

S-2..D

H

2

7

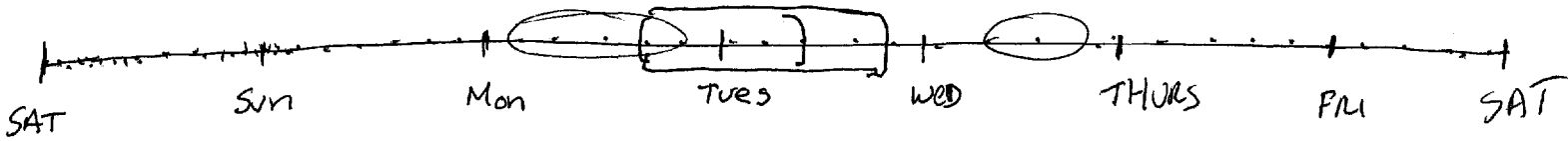
1

AJL

ALS

9.

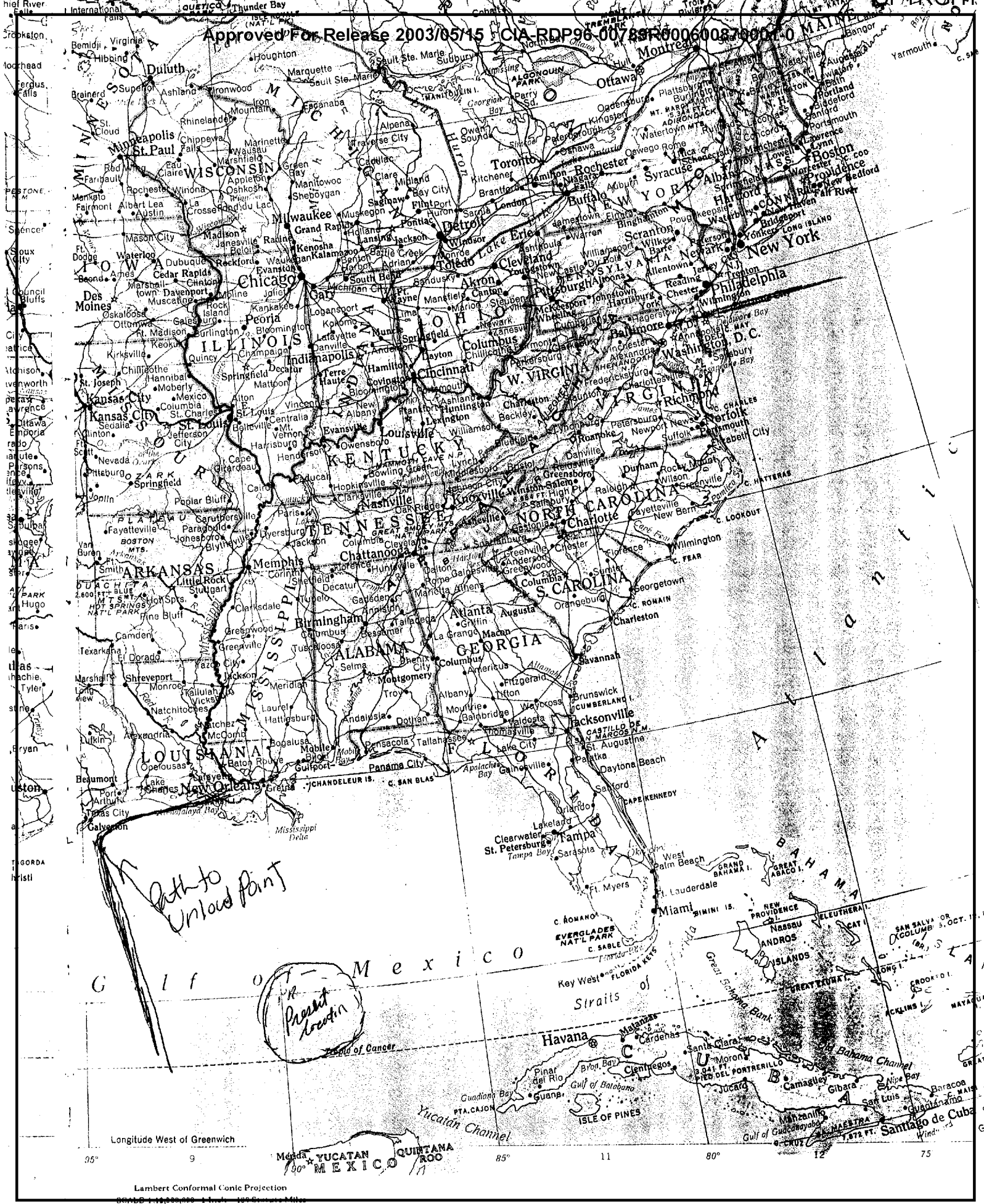
[unloading of drugs]



Search where unloaded

- Gulf of Mexico
 - Between Galveston + New Orleans
 - ship heading toward Galveston then
VEERS at last minute toward New Orleans.
Unloads train.
-

1017



Referral Declassification by NIMA/DoD

SECRET

WORKING PAPER

18 JAN 89

TASKER


1. PROJECT: B902 (TC-24).

2. ENCRYPTED COORDINATES: 422960/351900.

SG1A

3. BACKGROUND: THE 82-FOOT FISHING VESSEL KNOWN AS

SG1A



4. ESSENTIAL ELEMENTS OF INFORMATION;

SG1A

✓ A. IS THE IS CARRYING CONTRABAND MATERIAL IN THE FORM OF MARIJUANA OR COCAINE (WITHIN AN ACTIONABLE TIME FRAME)?

✓ B. IF SO, WHERE IS STORED ABOARD SHIP?

✓ C. HOW IS IT PACKAGED?

D. WHERE AND WHEN WILL THE CONTRABAND BE OFF-LOADED OR UNLOADED?

E. What is the vessel's current location?

SECRET

DATE : 1/24/89
VIEWER : 095
MONITOR : 018
METHOD : CRU
START : 9:21
END : 10:17