

SECRET/NOFORN/STD

PROJECT SUN STREAK

WARNING NOTICE: INTELLIGENCE SOURCES AND METHODS INVOLVED

-----  
PROJECT NUMBER: 9015                      SESSION NUMBER: 1  
DATE OF SESSION: 900409                  DATE OF REPORT: 900409  
START: 1000                                  END: 1110  
METHODOLOGY: SOLO                          VIEWER IDENTIFIER: 032  
-----

1. (S/NF/STD) MISSION: Target is the probable narcotics

SG1A

2. (S/NF/STD) VIEWER TASKING: Encrypted coordinates, all background information listed in MISSION above, the list of questions outlined in MISSION above, a map of the area of interest, and grids representing top and side views of a notional vessel.

3. (S/NF/STD) COMMENTS: No physical inclemencies.

4. (S/NF/STD) EVALUATION:

5. (S/NF/STD) SEARCH EVALUATION:

PM: 095

HANDLE VIA SKEET CHANNELS ONLY

SECRET/NOFORN/STD

CLASSIFIED BY: HQDA  
DECLASSIFY: OADR

This document is made available through the declassification efforts  
and research of John Greenewald, Jr., creator of:

# The Black Vault



The Black Vault is the largest online Freedom of Information Act (FOIA)  
document clearinghouse in the world. The research efforts here are  
responsible for the declassification of hundreds of thousands of pages  
released by the U.S. Government & Military.

**Discover the Truth** at: <http://www.theblackvault.com>

1000-1110hs

REPORT OF REQUESTED INFORMATION

Requestor Task #	<u>JT 4-0006-90</u>
ACSI Task #	<u>9015</u>

Source #	<u>032</u>
Rcvd. by Source	<u>4/19/90</u>
Returned to P.O.	<u>1/1/</u>

ESSENTIAL ELEMENTS OF INFORMATION REQUESTED IN ORDER OF PRIORITY

SG1A

1. Identify (name and description) the probable narcotics smuggling

2. Is the vessel carrying contraband? Yes the vessel IS CARRYING  
CONTRABAND

RESPONSE: \_\_\_\_\_

3. If so, where on the vessel is it located?

(See sketch #2)


RESPONSE: Contraband is located AFT  $\frac{1}{2}$  on deck. It is  
sealed inside 6-12 ORANGE PLASTIC DRUMS, WHICH  
ARE NORMALLY USED AS BOYS OR flotation devices.

4. Identify (name and description) any associated vessel or vessels.

RESPONSE: None available.

PROJECT OFFICER'S COMMENTS \_\_\_\_\_

SG1A



REPORT OF REQUESTED INFORMATION

Requestor Task #	<u>JT4-0006-90</u>
ACSI Task #	<u>9015</u>

Source #	<u>032</u>
Rev'd. by Source	<u>  /  /  </u>
Returned to P.O.	<u>  /  /  </u>

ESSENTIAL ELEMENTS OF INFORMATION REQUESTED IN ORDER OF PRIORITY *Continued*:

SG1A

5.

RESPONSE: 20-25 knots North North East (heading 022°)  
this is sporadic with numerous stops at  
small unobtrusive ports -

6. Give the date and location of the transfer/off-loading point.

RESPONSE: 17 APRIL 90 at 46 02' N / 62 05 W  
during cover of darkness.

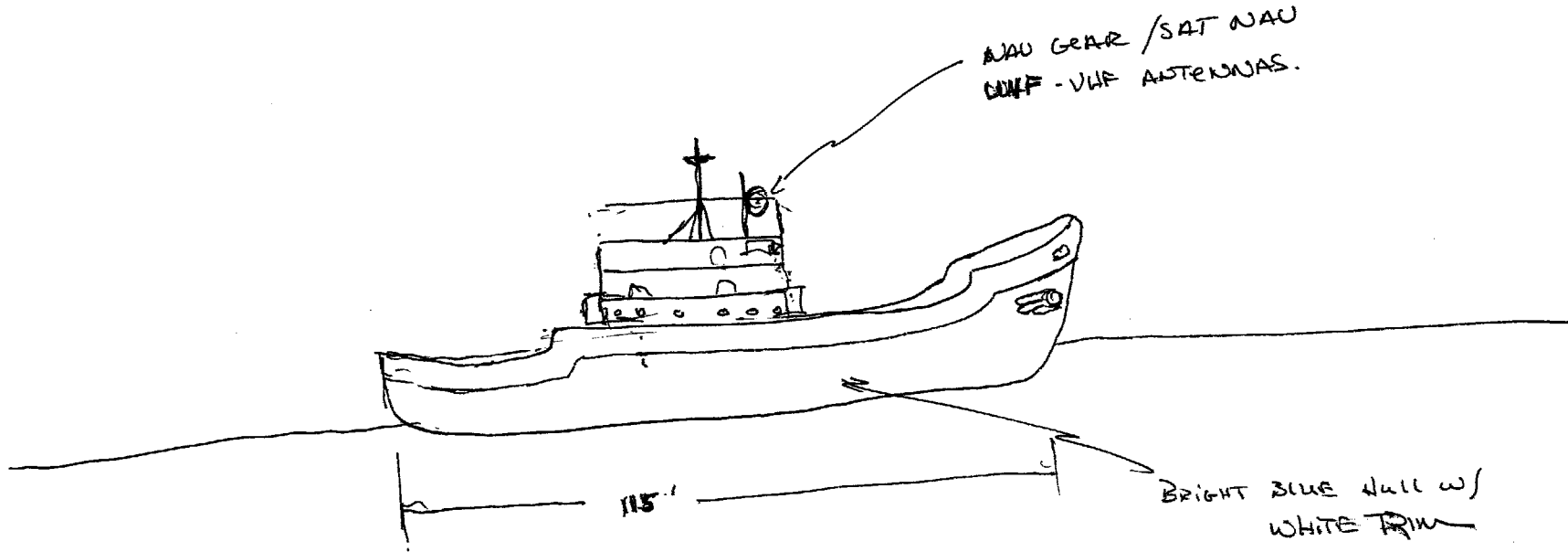
7. What is the current location?

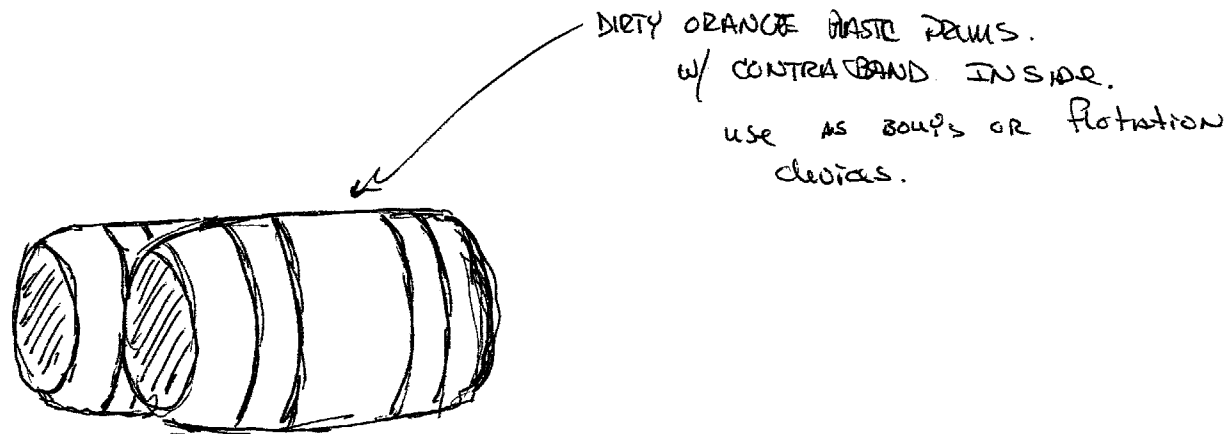
RESPONSE: 24 05' N / 64 05' W (1030 EST 9 APR 90)

4.

RESPONSE: \_\_\_\_\_

PROJECT OFFICER'S COMMENTS \_\_\_\_\_





A

B

C

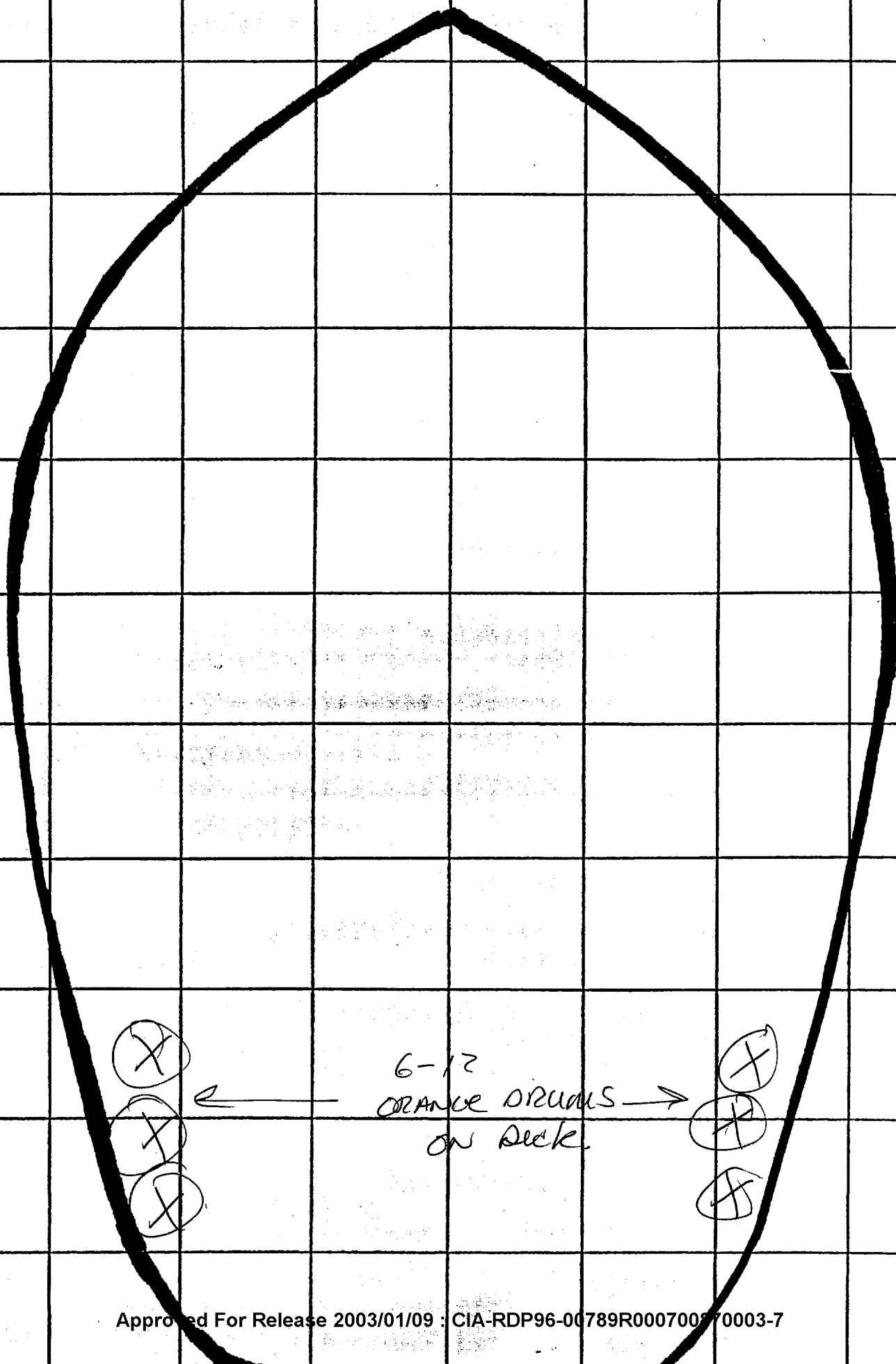
D

E

F

G

H



6-12  
ORANGE DRUMS  
ON DECK

H

G

TOP OF SUPERSTRUCTURE(S) IF ANY

F

E

6-12 EA.  
ORANGE  
DRUMS  
ON DECK

Bow

DECK LINE



STERN

D

C

B

WATERLINE

1 A

2

3

4

5

6

7

8

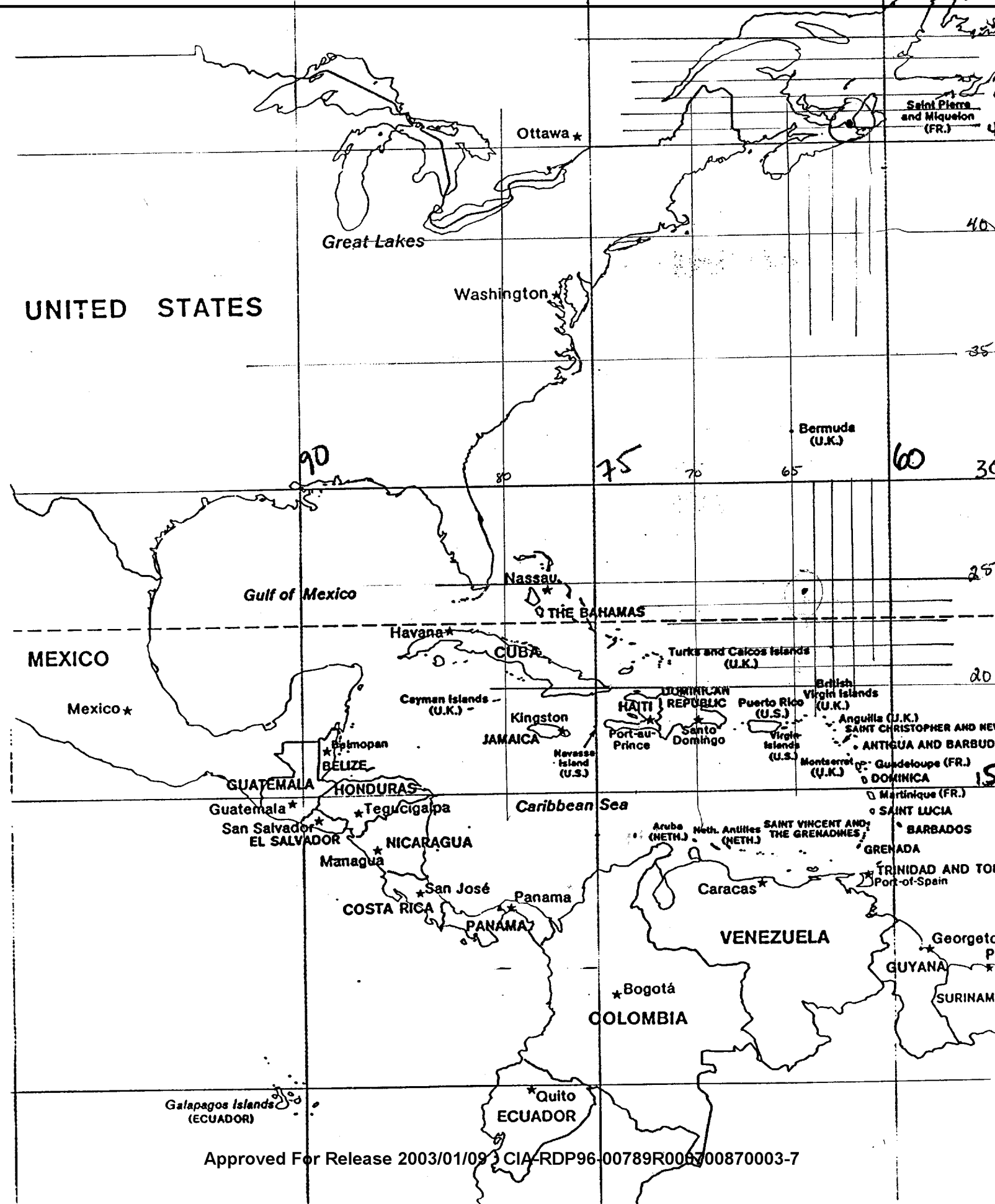
9

10

11



CPYRGHT



SG1A

Approved For Release 2003/01/09 : CIA-RDP96-00789R000700870003-7

Approved For Release 2003/01/09 : CIA-RDP96-00789R000700870003-7