



P: JT4-90-00_44

S: 01

D: 900629

RD: 900712

START: 1420

END: 1450

M: SOLO

O: OOE

SG1A

SG1A

1. MISSION: ~~See attached mission tasker.~~ LOCATE THE VESSEL



2. TASKING: ~~Attached mission tasker.~~ LOCATE THE VESSEL



3. COMMENTS:

4. EVALUATION:

5. SEARCH EVALUATION:

Reviewed by NIMA/DoD

This document is made available through the declassification efforts
and research of John Greenewald, Jr., creator of:

The Black Vault



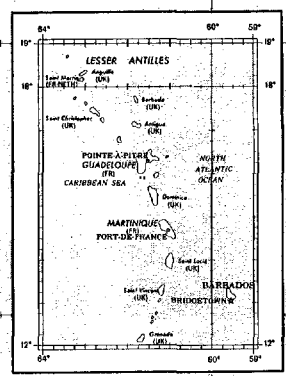
The Black Vault is the largest online Freedom of Information Act (FOIA)
document clearinghouse in the world. The research efforts here are
responsible for the declassification of hundreds of thousands of pages
released by the U.S. Government & Military.

Discover the Truth at: <http://www.theblackvault.com>

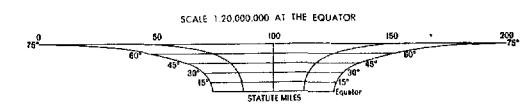
044



Approved For Release 2003/01/09 : CIA-RDP96-00789R000800260003-3



23 10N
75 20W



SG1A

MILLER CYLINDRICAL PROJECTION
USERS ARE URGED TO MAKE CORRECTIONS AND COMMENTS FOR IMPROVING THE USEFULNESS OF THIS CHART TO COMMANDING OFFICERS OF U.S. NAVY TOPOGRAPHIC COMMAND, WASHINGTON, D.C. 20315
THE DELINEATION OF INTERNATIONAL BOUNDARIES ON THIS MAP SHOULD NOT BE CONSIDERED AUTHORITATIVE.

[Redacted box]

IS CURRENTLY

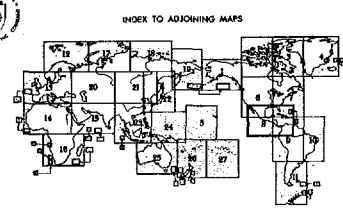
29 1450L JUN 90 LOCATED

A 23 10N 75 20W.

IT has contraband on board.



2-72 PRINTED BY U. S. ARMY TOPOGRAPHIC COMMAND



STOCK NO 11084-026

E