

SECRET/STIPPLED/NOFORN
SPECIAL ACCESS REQUIRED

PROJECT SUN STREAK

WARNING NOTICE: INTELLIGENCE SOURCES AND METHODS INVOLVED

PROJECT NUMBER: 9045 SESSION NUMBER: 01
DATE OF SESSION: 6 JUL 90 DATE OF REPORT: 6 JUL 90
START: 1305 END: 1420
METHODOLOGY: WRV VIEWER IDENTIFIER: 025

1. (S/STD) MISSIONS: Describe the airdrop activity of
contraband in the form of illegal drugs from an airfield
[REDACTED] Describe the airfield,
the position of the aircraft at the airfield, the drops zone(s)
and the vessels at the drop zone(s).

2. (S/STD) VIEWER TASKING: Viewer tasked with requirements
contained in Para 1, above.

3. (S/STD) COMMENTS: No inclemencies noted. A Summary of
Information is attached. One of the drops zones identified as
[REDACTED]
[REDACTED] correlates almost exactly with that
of another viewer.

4. (S/STD) EVALUATION:

5. (S/STD) SEARCH EVALUATION:

HANDLE VIA SKEET CHANNELS ONLY

SECRET/STIPPLED/NOFORN

Reviewed by NIMA/DoD

CLASSIFIED BY: DCSINT (PO)
DECLASSIFY ON: OADR

This document is made available through the declassification efforts
and research of John Greenewald, Jr., creator of:

The Black Vault



The Black Vault is the largest online Freedom of Information Act (FOIA)
document clearinghouse in the world. The research efforts here are
responsible for the declassification of hundreds of thousands of pages
released by the U.S. Government & Military.

Discover the Truth at: <http://www.theblackvault.com>

SECRET/STD

1300-1420

DATE:


ESSENTIAL ELEMENTS OF INFORMATION

REQUESTOR TASK # JT-4-0046-90 SOURCE 025


DAMI-PO TASK # 9045 PROJ OFFICER 5

SG1A

1. Describe the presence of aircraft positioned



SG1A



RESPONSE: many bldgs; base area operation center next to bldg - depot. strip of interest in northeast sector

2. Describe the aircraft - by color - number of motors - letters - numbers - by position at the airfield.

RESPONSE: two motor aircraft silver w/ red stripes

between 7 & 11 July 98

3. Locate the drop site.

RESPONSE: 1st 80 miles south of Haiti DR border at 17° 10' N / 71° 50' W, second site

+

17° 50' N / 68° 50' W - 110 miles south of La Romana DR.

4. If a vessel(s) is involved, describe the vessel by name, call sign and heading.

RESPONSE: (Komen 9 in a frequency / smt/b)

Push Up Vessel - metal sided vessel (merchant vessel)

RESPONSE: ultimate destination is Palm Beach, Fla.

NOTE:

more contact obtained at a later date

SECRET/STD

Next 1 Page(s) In Document Exempt

SECRET

9045
900709
V: 025
1400-1500
S: 01
WRV

SUMMARY OF INFORMATION

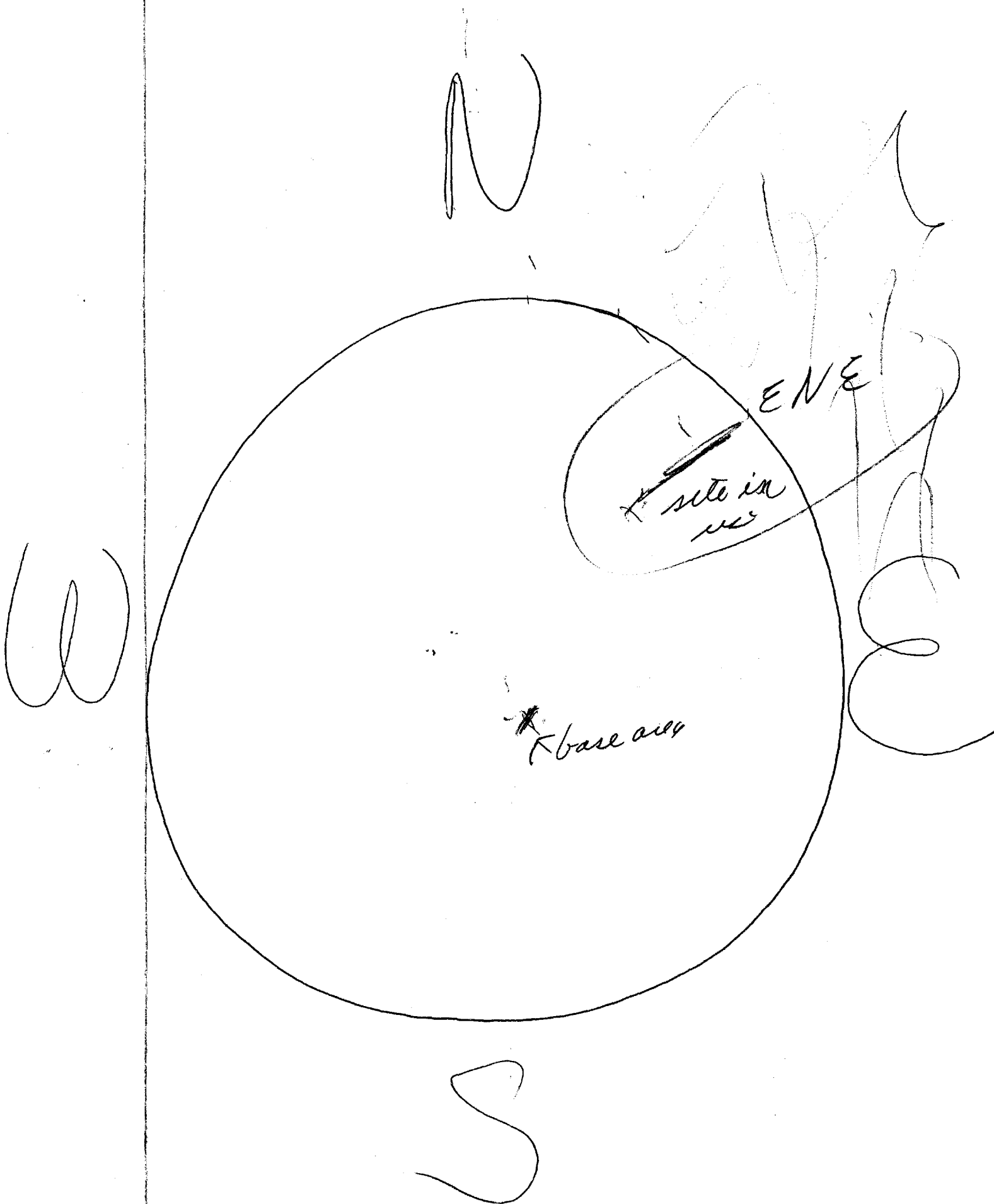
An airdrop was aborted in the past. An aircraft^a will make a drop at two locations from 7 - 11 July 1990. The first location is approximately 80 miles south of the Dominican Republic near the border of Haiti at 17 10'N / 71 50'W. The second is approximately 110 miles south of La Romana in the Dominican Republic at 17 50' N / 68 50'W. It is a silver, two engine aircraft, with some red on it. The airfield has air strips and buildings. A main base area is centrally located and the aircraft was sited east north east on the complex near a supplies building.

SG1A

HANDLE VIA SKEET CHANNELS ONLY

CLASSIFIED BY: HQDA-PO
DECLASSIFY ON: OADR


SECRET/STIPPLED/NOFORN
SPECIAL ACCESS REQUIRED



296486 / 372800

9045
900706
025
01

1. Describe the place/area of interest



2. Describe any aircraft at site ^{that}

~~post~~ is positioned for an air-drop

of contraband in the ~~near~~ foreseeable future; if so, describe the aircraft.

3. When & Where will the air drop be launched

4. Location of the drop site (points are known)

5. Describe vessels at the drop site.

6. *Call Sign* *Control*

SG1A

①

Warpfield Complex

- ~~Very dry~~ hard - - Duplicate f--
- + Many buildings
- + One target - field
- + ~~Dimensions~~ unnecessary. (photo as)
- Geography first - to show difference

Rare incident; drop did not occur. - (true - aborted) -

Route of Travel

(2)

Site of Air Drops —

— Casual ships can also carry ^{sky} drops

Air Drops Take Place

— last September drop — a heavy load.

(1) Will occur ^{up in} one to four days (7-11 Jul 90) (close to shore)

+ anticipate the ground because

noticeability — close to ground as possible. (considered Puerto Rico, Dominican Rep Haiti).

South of DR (Haiti) 80 miles

1st location $17^{\circ} 10' N / 71^{\circ} 50' W$ + Two locations $17^{\circ} 50' N / 68^{\circ} 50' W$

a. Dominican Republic below the m. of

South of La Romana. 110 miles South of La Romana, DR

(2) Aircraft

— ~~Humanity~~ Good Pilot — outcome

— can receive radio response

Approved For Release 2003/01/09 : CIA-RDP96-00789R000800320005-4
Palm Beach, Fla.

3

Aircraft Contour.

* Larger ^{rather} than small aircraft.

* Red/Blue/Green full silver

* Two ^{motor} w/ crew. Gray
red

* Radio-activity use repeated frequencies - ~~working~~ on a frequency -


* Alpha Numeric

Registry Number:

Cite: cryptic words & numbers -

~~*~~

Position of Aircraft - at



SG1A

* going to take off towards the sea.

* Base area is at the X

* ~~Location~~ ~~area~~ ~~is~~ ~~at~~ ~~the~~ ~~X~~
Placed near a supply area (building)

4

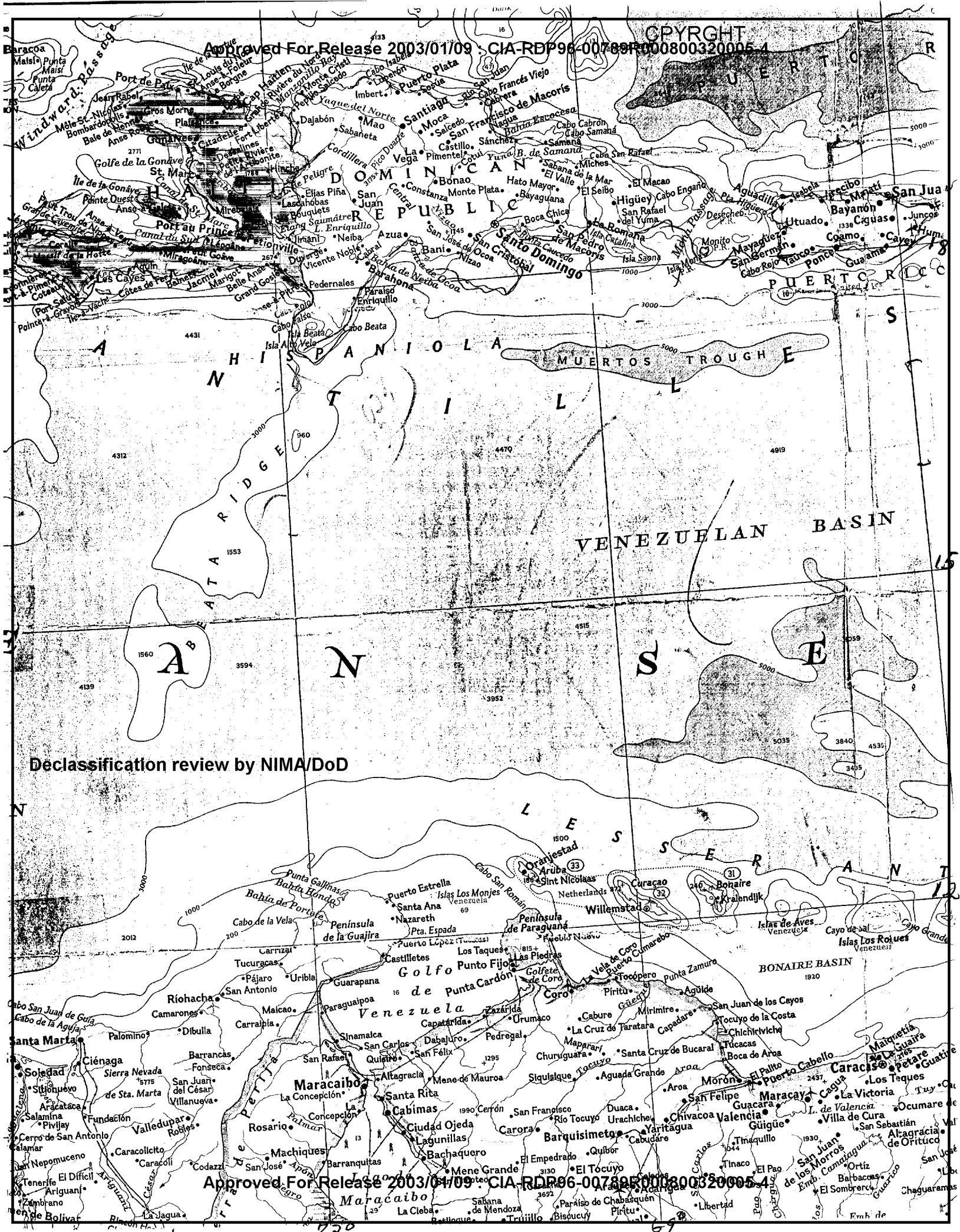
Position of Aircraft (cont.)

- More north from X (base area of operation at airport).
- Not solely northern but closer to the other (East) West & south are not involved
- Base in center - is stationary.



PICKUP Vessel → ± D - Recognizable

→ ~~Steel~~ Hull Vessel identifiable.
salt water vessel?





Declassification review by NIMA/DoD



CPYRGHT **BAHAMAS**
 AREA 5,929 sq. mi. (15,300 sq. km.)
 POPULATION 209,505
 CAPITAL Nassau
 LARGEST CITY Nassau
 HIGHEST POINT Mt. Alvernia 206 ft. (63 m.)
 MONETARY UNIT Bahamian dollar
 MAJOR LANGUAGE English
 MAJOR RELIGIONS Roman Catholicism, Protestantism

DOMINICA
 AREA 290 sq. mi. (751 sq. km.)
 POPULATION 74,089
 CAPITAL Roseau
 HIGHEST POINT Morne Di 4,747 ft. (1,447 m.)
 MONETARY UNIT Dominic
 MAJOR LANGUAGES English
 MAJOR RELIGIONS Roman Protestantism

JAMAICA
 AREA 4,411 sq. mi. (11,424 sq. km.)
 POPULATION 2,184,000
 CAPITAL Kingston
 LARGEST CITY Kingston
 HIGHEST POINT Blue Mountain Peak 7,402 ft. (2,256 m.)
 MONETARY UNIT Jamaican dollar
 MAJOR LANGUAGE English
 MAJOR RELIGIONS Protestantism, Roman Catholicism

SAINT LUCIA
 AREA 238 sq. mi. (616 sq. km.)
 POPULATION 115,783
 CAPITAL Castries
 HIGHEST POINT Mt. Gimie 3,117 ft. (950 m.)
 MONETARY UNIT East Caribbean dollar
 MAJOR LANGUAGES English, French patois
 MAJOR RELIGIONS Roman Catholicism, Protestantism

SAINT VINCENT AND THE GRENADINES
 AREA 150 sq. mi. (388 sq. km.)
 POPULATION 124,000
 CAPITAL Kingstown
 HIGHEST POINT Soufrière 4,000 ft. (1,219 m.)
 MONETARY UNIT East Caribbean dollar
 MAJOR LANGUAGE English
 MAJOR RELIGIONS Protestantism, Roman Catholicism

ANTIGUA AND BARBUDA
 AREA 171 sq. mi. (443 sq. km.)
 POPULATION 75,000
 CAPITAL St. John's
 HIGHEST POINT Buggy Pe
 MONETARY UNIT East Car
 MAJOR LANGUAGE English
 MAJOR RELIGION Protest

