

SECRET/STIPPLED/NOFORN

PROJECT SUN STREAK

WARNING NOTICE: INTELLIGENCE SOURCES AND METHODS INVOLVED

---

PROJECT NUMBER:	9029	SESSION NUMBER:	01
DATE OF SESSION:	900521	DATE OF REPORT:	900522
START:	1340	END:	1438
METHODOLOGY:	CRV	VIEWER IDENTIFIER:	049

---

1. (S/NF/STD) MISSION: Target is the vessel identified as

SG1A

2. (S/NF/STD) VIEWER TASKING: Encrypted coordinates. In stage 4 the requirements (no ops data) was given to 049.

3. (S/NF/STD) COMMENTS: PI's: 049 was tired. In this session 049 was tasked to accomplish several stage 6 tasks, although he has not yet been formally trained in these techniques. Thus, his route may be accurate but the times he assigned may not be (timelines are a stage 6 skill).

4. (S/NF/STD) EVALUATION:

5. (S/NF/STD) SEARCH EVALUATION:

MONITOR: 095

HANDLE VIA SKEET CHANNELS ONLY

SECRET/STIPPLED/NOFORN

Referral Review by NIMA/DoD

CLASSIFIED BY: DIA (DT)  
DECLASSIFY: OADR

This document is made available through the declassification efforts  
and research of John Greenewald, Jr., creator of:

# The Black Vault



The Black Vault is the largest online Freedom of Information Act (FOIA) document clearinghouse in the world. The research efforts here are responsible for the declassification of hundreds of thousands of pages released by the U.S. Government & Military.

**Discover the Truth** at: <http://www.theblackvault.com>

21/340 L MAY 90

S E C R E T STIPPLED NOFORN  
SPECIAL ACCESS REQUIRED  
REPORT OF REQUESTED INFORMATION

Requestor Task # JT4-0020-90  
DCSINT Task # 9029

Source # 049  
Rcvd. by Source / /90  
Returned to PO / /90

SESSION DATE/TIME: 21 May 90 / 1340 - 1438

ESSENTIAL ELEMENTS OF INFORMATION REQUESTED IN ORDER OF PRIORITY:

SG1A

1. Determine the current location of the vessel identified as

[Redacted]

RESPONSE: 23° 30' N 65° 30' W

*1306 miles n of DC*

2. Identify and describe where the contraband in the form of illegal drugs is stored aboard ship.

RESPONSE: The contraband is located midship, near the right / starboard side just above the waterline mark.

3. Determine where and when the contraband will be off-loaded/transferred.

RESPONSE: EAST OF THE BAHAMA ISLANDS AT 27° 15' N 71° 10' W

*400 miles out*

4. Identify the US port(s)-of-call for the contraband.

Within the northern half of <sup>NE</sup> eastern Florida; possibly near the in the vicinity of the Georgia / Florida border.

PROJECT OFFICER'S COMMENTS:

S E C R E T STIPPLED NOFORN  
SPECIAL ACCESS REQUIRED  
Handle Via SKEET Channels Only

SECRET STIPPLED NOFORN

P: 9029  
V: 049  
D: 21 MAY 90  
T: 1340-1438  
S: 01

Summary of Information

The target is a sea going vessel. It is currently located at 23 30 N and 65 30 W. This area is experiencing either a storm or heavy seas/large swells at the present time.

There is a middle-aged man associated with the target. He is standing on something resembling a bridge or "look-out" and is looking out over the vessel and the sea in front of him. He is also watching others performing an operation, duty or activity.

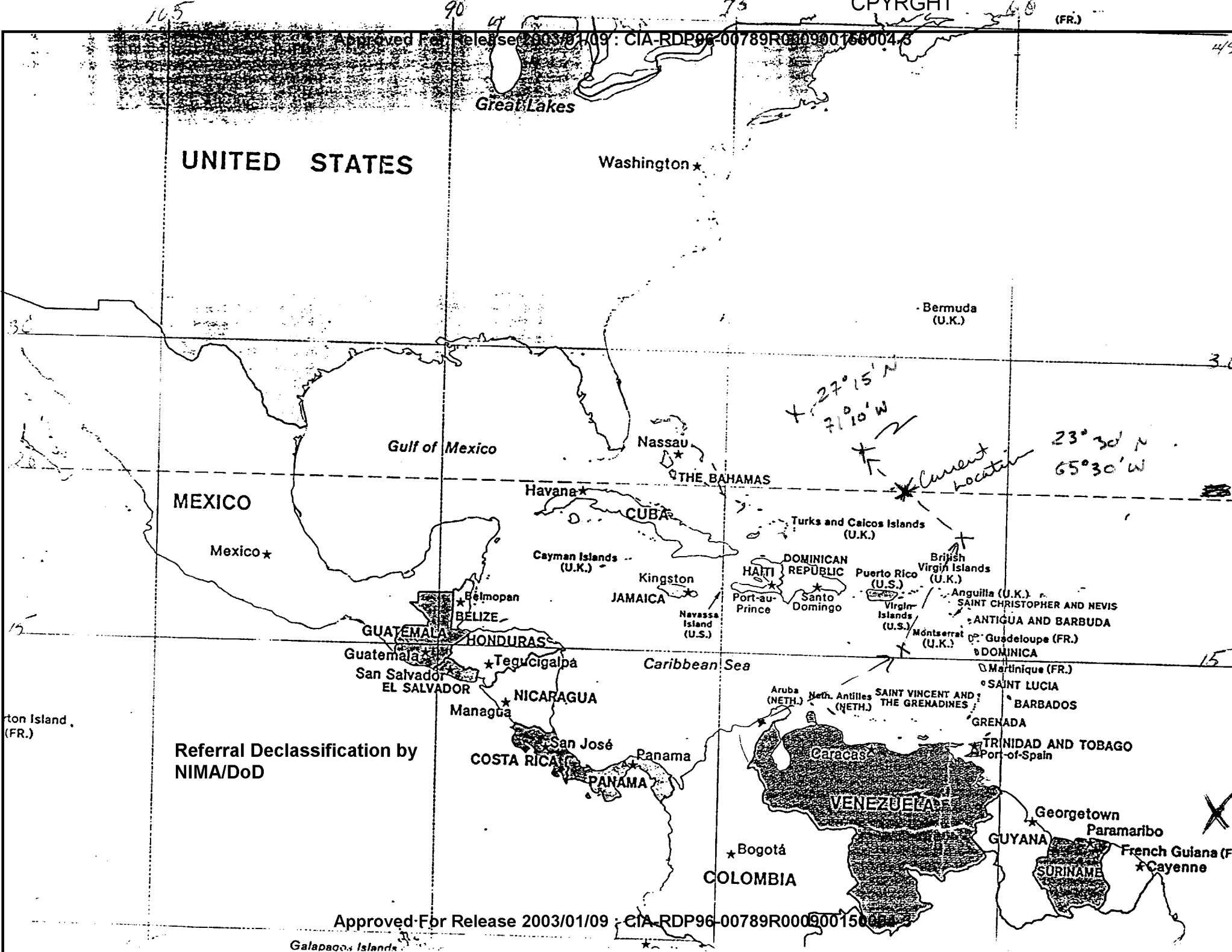
The contraband has a sense of being stratified; that is, separated by texture or density. It is located at midship, near the starboard side and just above the waterline. It is packed in an area or section that is tightly sealed.

This material will be transferred on or about 29/30 May 1990 at 27 15 N and 71 10 W, a point east of the Bahama Islands.

The destination for this material is within the northern half of the eastern coast of Florida; possibly near the Georgia/Florida border.

After clearing the Peninsula de la Guajira, the vessel took a heading of 63 degrees to 15 30 N 65 W. It then changed to a heading of 24 degrees to 23 30 N 62 30 W. It changed its heading again to that of 309 degrees, where it will precede to the transfer point of 27 15 N 71 70 W.

Handle Via Skeet Channels Only  
SECRET STIPPLED NOFORN



Approved For Release 2003/01/09 : CIA-RDP96-00789R000900150004-8

UNITED STATES

MEXICO

Referral Declassification by NIMA/DoD

Approved For Release 2003/01/09 : CIA-RDP96-00789R000900150004-8

CPYRGT

(FR.)

4/5

30

15

ton Island (FR.)

X

A

B

C

D

E

F

G

H

WATERLINE



Deckline

TOP of SUPER STRUCTURE(S) if any

Stem

A

B

C

D

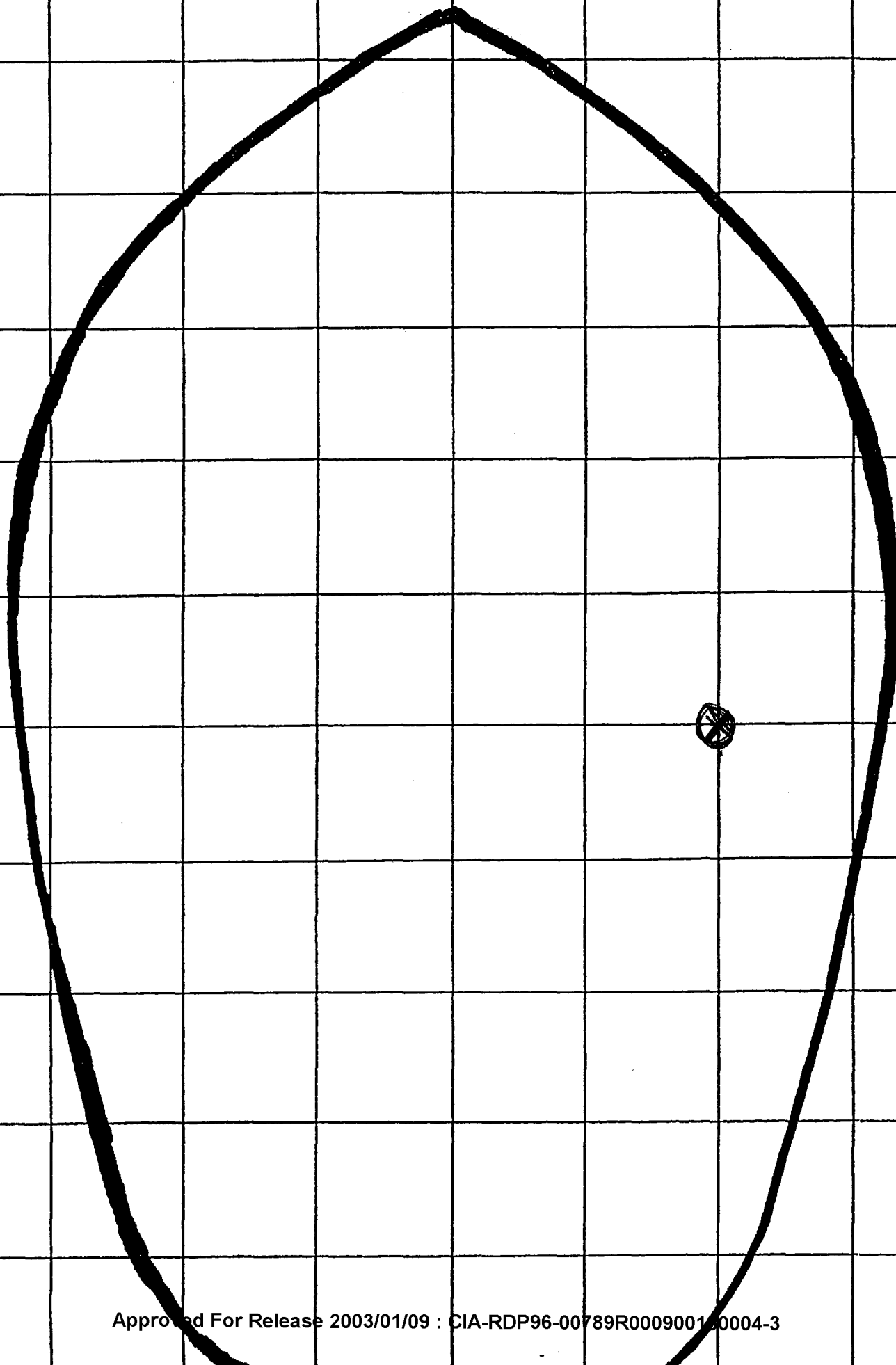
E

F

G

H

Approved For Release 2003/01/09 : CIA-RDP96-00789R000900150004-3



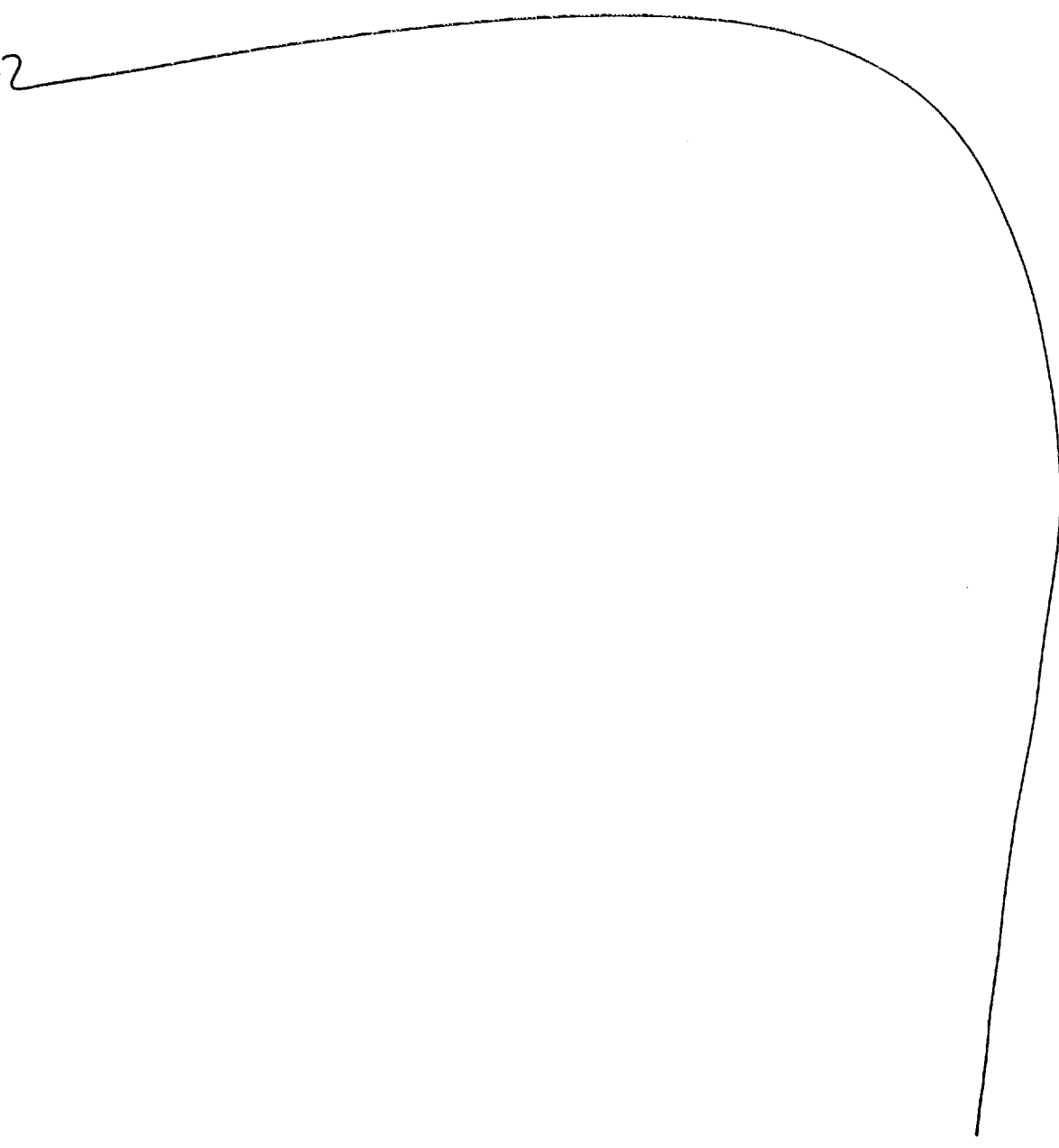
Approved For Release 2003/01/09 : CIA-RDP96-00789R000900150004-3

1  
2  
3  
4  
5  
6  
7  
8  
9  
10

PI - filed - answer about  
AV - none

049  
21 May 90  
A Mendel  
095  
1340

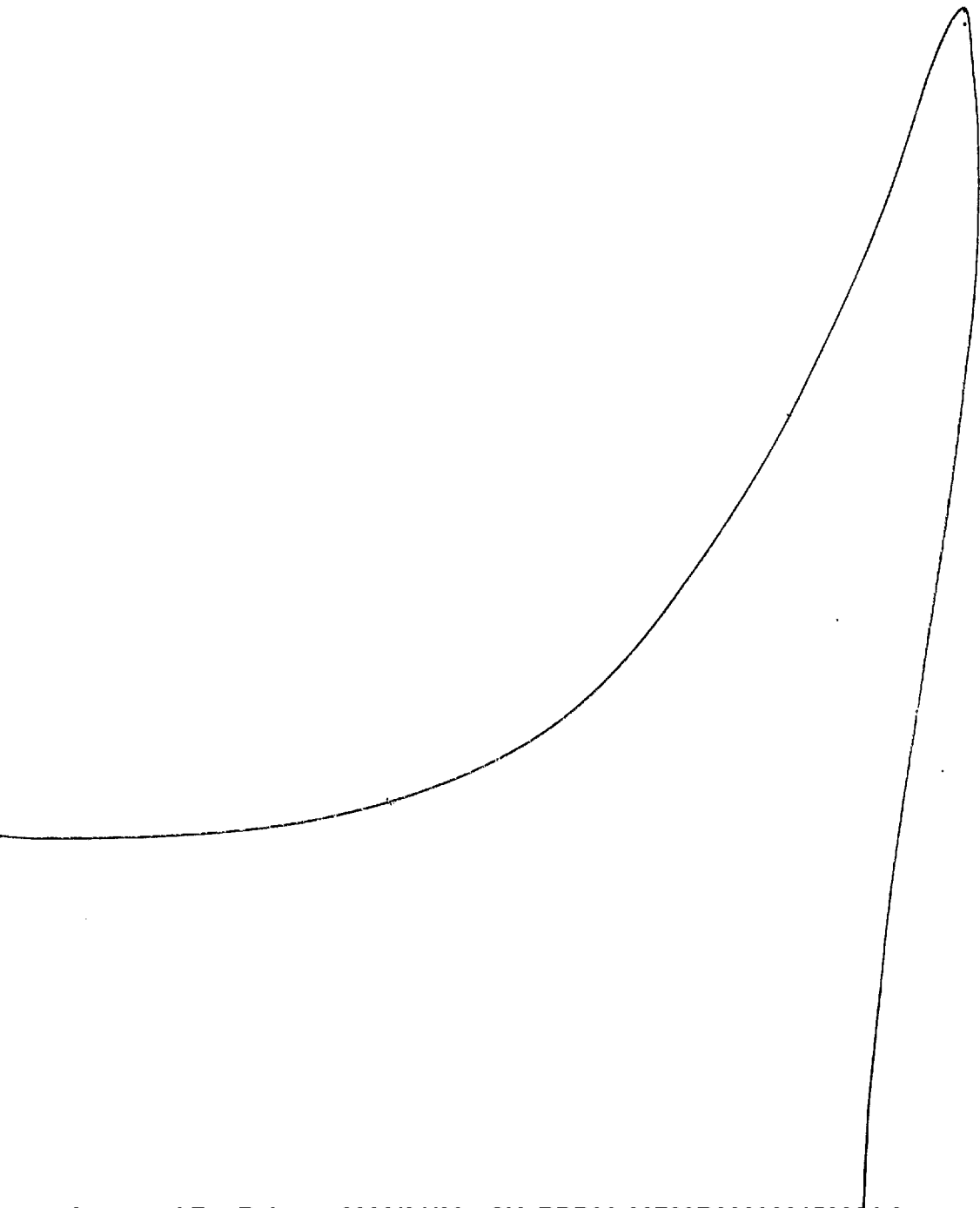
985 586  
473 822



Miss B/c



985 586  
473 822



A - curving up,  
punch,  
steer just  
down  
- soft  
B - person

22

A - soft  
punch  
B - water

A - hard  
- mummy  
B - structure

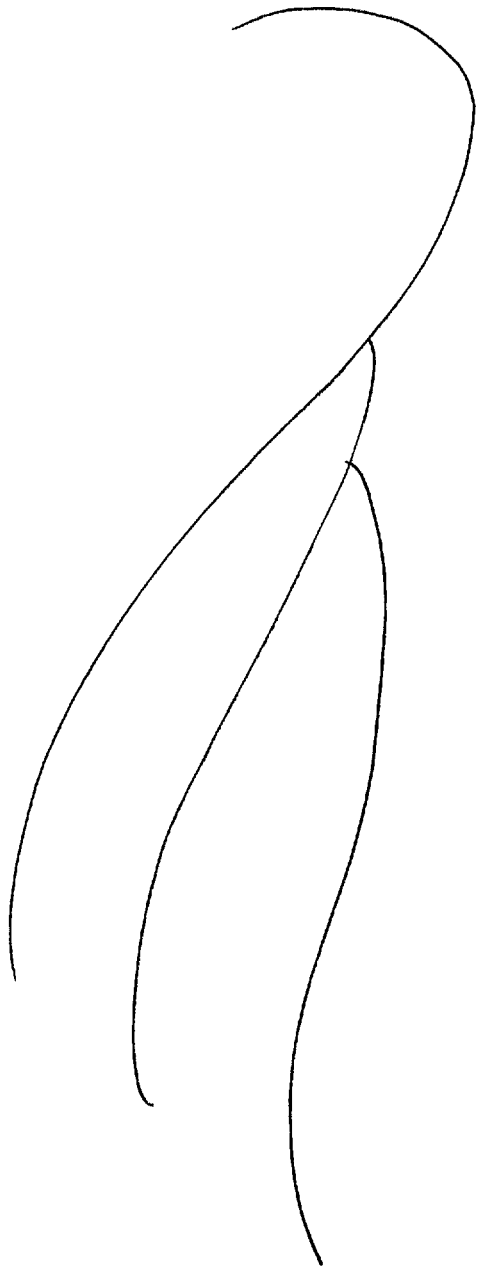
AOL  
Sidewalk

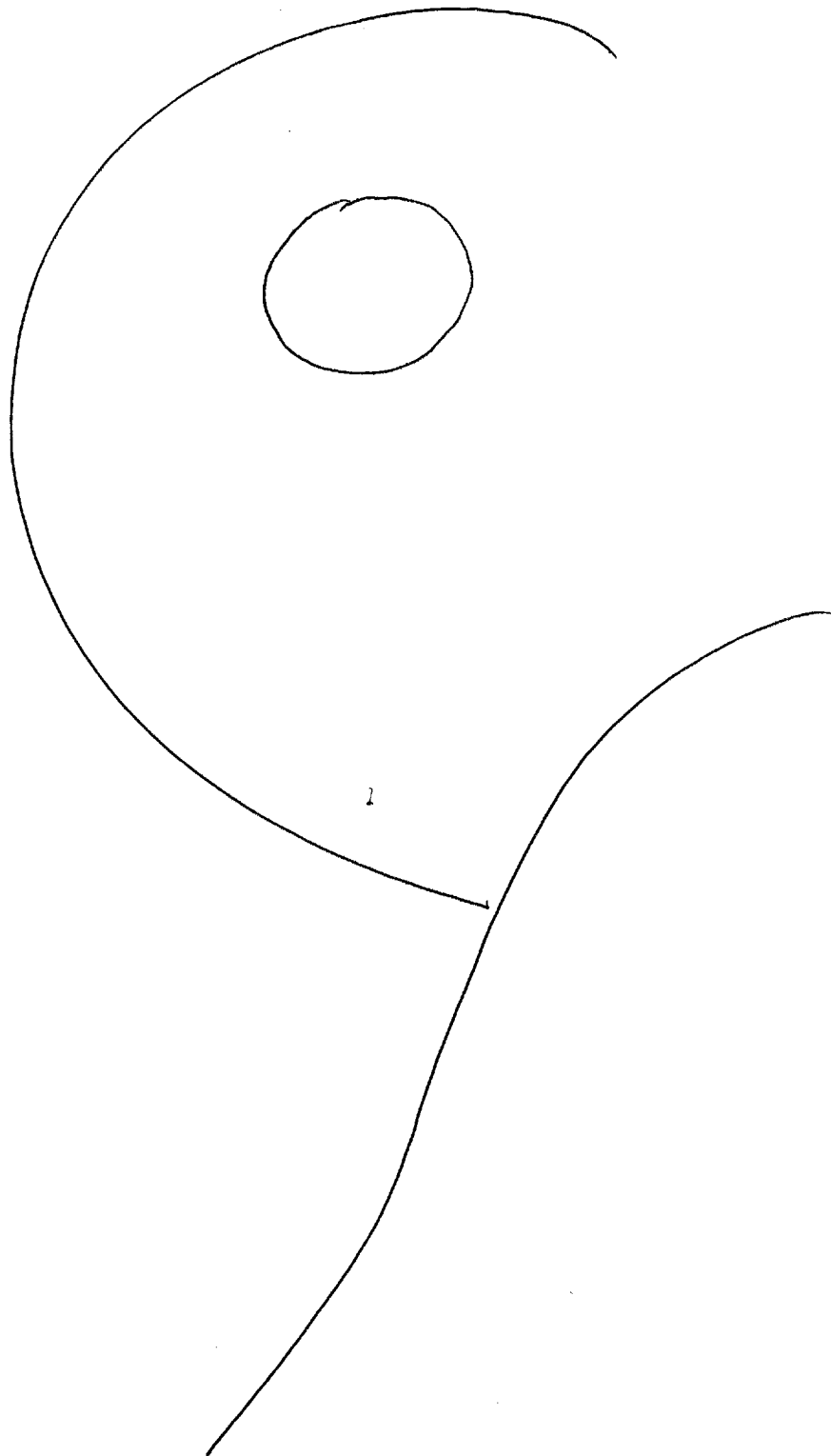
52  
Green  
flesh  
spotted (see)  
cold  
consp  
moldy smell  
wood smell  
uncomfortable faster

A-I BK  
Amazed

Curves  
parallel lines  
wavy motion  
angles







52

D

ALC/S

Green  
black

glasses  
man  
dark

ALC/S  
Fidel Castro  
ALC BK  
Military

Tall

Middle Aged

Death

Lines

ALC.  
Proclamation  
ALC BK  
Former  
Marching Band

52

D

AI EI T Z

AV

AV/S

Circles  
angles

lots of people  
hunched

[man]

middle aged  
standing looking  
at something

watching an operator/  
activity

watching at least one other  
person doing something

Bright  
Clean

glasses  
bright lights

white

protecting devices

AV/S  
Person  
Lalanting



52

AO 104/5

AO 104/5  
Ship's captain

A man standing on a <sup>ship</sup> bridge  
overlooking the deck & ocean in front  
of him.

Squares  
Lines

Cables  
Railing

[Man]



AI BK  
anger that he won't let  
he in

52

Adc A045

AI BK  
Took my health away.  
Couldn't heal

Frank

Closed in

Sealed

stratified substance(s)

[May 10]

Strong smell  
rotten smell

~~[May 14 15 21 May]~~

[14 15 21 May]

O FOR EE#

FLORIDA

