

~~SECRET~~/STIPPLED/NOFORN
SECRET/NOFORN

PROJECT SUN STREAK

WARNING NOTICE: INTELLIGENCE SOURCES AND METHODS INVOLVED

PROJECT NUMBER:	9021	SESSION NUMBER:	01
DATE OF SESSION:	900424	DATE OF REPORT:	900424
START:	1304	END:	1337
METHODOLOGY:	SOLD	VIEWER IDENTIFIER:	018

SG1A

1. (S/NF/SK) MISSION: Target is the vessel [redacted] whose recent, last known location was in a small g [redacted]

[redacted] on a large load of marijuana "as early as 24 April 1990." Several call signs have been/will be used with this endeavor. EEI is as follows:

- a. Where and when will the target vessel off-load/effect a surface (ocean) transfer of the contraband in the form of drugs?
- b. Determine and describe the target vessel's route of travel.
- c. Determine the destination of the contraband in the form of drugs.
- d. Describe the vessel.
- e. Identify call signs associated with the vessel.

2. (S/NF/SK) VIEWER TASKING: Encrypted coordinates, a map, and the information/requirements stated in the mission statement above.

3. (S/NF/SK) COMMENTS: No PI's reported.

4. (S/NF/SK) EVALUATION:

5. (S/NF/SK) SEARCH EVALUATION:

PM: 095

HANDLE VIA SKEET CHANNELS ONLY

~~SECRET~~/NOFORN

Referral Review by NIMA/DoD

CLASSIFIED BY: DIA (DT)
DECLASSIFY: OADR

SG1A

This document is made available through the declassification efforts
and research of John Greenewald, Jr., creator of:

The Black Vault



The Black Vault is the largest online Freedom of Information Act (FOIA)
document clearinghouse in the world. The research efforts here are
responsible for the declassification of hundreds of thousands of pages
released by the U.S. Government & Military.

Discover the Truth at: <http://www.theblackvault.com>

241625LAPR91

~~SECRET~~ STIPPLED NOFORN
SPECIAL ACCESS REQUIRED
REPORT OF REQUESTED INFORMATION

Requestor Task # JT4-0013-90 Source # 018
DCSINT Task # 9021 Rcvd. by Source 04/24/90
Returned to PO 04/24/90
SESSION DATE/TIME: 04/24/90 1304-1337

ESSENTIAL ELEMENTS OF INFORMATION REQUESTED IN ORDER OF PRIORITY:

SG1A

1. When and where will the target vessel off-load/effect a surface (ocean transfer) of the contraband?

1070
RESPONSE: WHEN NOT PERCEIVED WHERE IN NW TURK + CAICOS ISLANDS
(APPROX 21°N/72°W) ON NW END OF A SMALL ISLET OFF NW COAST
OF A LARGER ISLAND. NW END OF LARGER ISLAND LOOKS LIKE
A JAGUAR'S HEAD FROM THE AIR OR ON DETAILED MAP.

2. Determine and describe the target vessel's route of travel.

RESPONSE: FROM COLUMBIA NW BETWEEN NAVASSA ISLAND
AND HAITI, TURNING NE TO GO BETWEEN CUBA
+ HAITI TO DESTINATION.

3. Determine the destination of the contraband.

RESPONSE: A WAREHOUSE IN THE BAHAMAS FOR WORLD-WIDE DISTRD.

4. Describe the vessel. PRESENT LOCATION: COLUMBIAN PORT (1300 24 APR 90)
MUCH LARGER THAN A YACHT, BUT SMALLER THAN A
COMMERCIAL SHIP. BLACK + TAN "STRIPE" ^{ON WHITE BACKGROUND} GIVE IT AN
"AZTEC" LOOK. IT IS PRIVATELY OWNED. UPPER
STRUCTURE HAS A SLOPING FRONT.

5. Identify call signs associated with the vessel.

RESPONSE: NO CALLSIGNS PERCEIVED, BUT CODE PHRASE
"ESTOY CALIENTE" WILL BE USED TO SIGNIFY DRUGS ON BOARD.

PROJECT OFFICER'S COMMENTS:

~~SECRET~~ STIPPLED NOFORN
SPECIAL ACCESS REQUIRED
Handle Via SKEET Channels Only

~~SECRET~~ STIPPLED NOFORN
SPECIAL ACCESS REQUIRED

WORKING PAPER

Project: 9021
Date: 900424
Time: 1301-1337
Viewer: 018
Session: 01

SUMMARY OF INFORMATION:

1. (S/STD) When and where will the [redacted] off-transfer its load of drug contraband?:

a. WHEN: Not determined in this session. The [redacted] is presently (1300 Local 24 APR 90) still in port awaiting on-loading of drugs.

b. WHERE: Drugs will be "dropped" for later pickup on the northwestern end of a very small island (see Fig. 1) which is part of a cluster of very small, uninhabited islands off the northwestern coast of a much larger island. The northwestern coast of this much larger island looks like a jaguar's head when seen from the air, or on a map. Dowsing produced a general area for this island group at approximately 21 degrees N / 72 degrees W, which is between the Bahamas and the Turk & Caicos Island group (see map, Fig. 2).

2. (S/STD) Determine and describe the vessel's route of travel: Vessel will go directly from Columbia to the dropoff point, via a path which goes northwest from Columbia between Navassa Island and Haiti, then turning to the northeast to go between Cuba and Haiti to the Turk Islands.

3. (S/STD) Determine the destination of the contraband: It will be taken to a storage warehouse somewhere in the same group of islands where it is dropped. From there, the shipment will be broken up, its final destination

~~SECRET~~ STIPPLED NOFORN
SPECIAL ACCESS REQUIRED
Handle Via SKEET Channels Only

~~SECRET~~ STIPPLED NOFORN
SPECIAL ACCESS REQUIRED

being several places around the world.

4. (S/STD) Describe the vessel: The vessel is much larger than a "yacht-size", but is not a large commercial vessel. It appears to be privately owned and operated. Dark black and warm tan stripes on a white background give it an "aztec-like" appearance. Its upper structure has a sloping front.

5. (S/STD) Identify call signs associated with the vessel: No callsigns were perceived, but there was an impression that a code phrase of "estoy calliente" would be used in radio communications to denote the drugs being aboard.

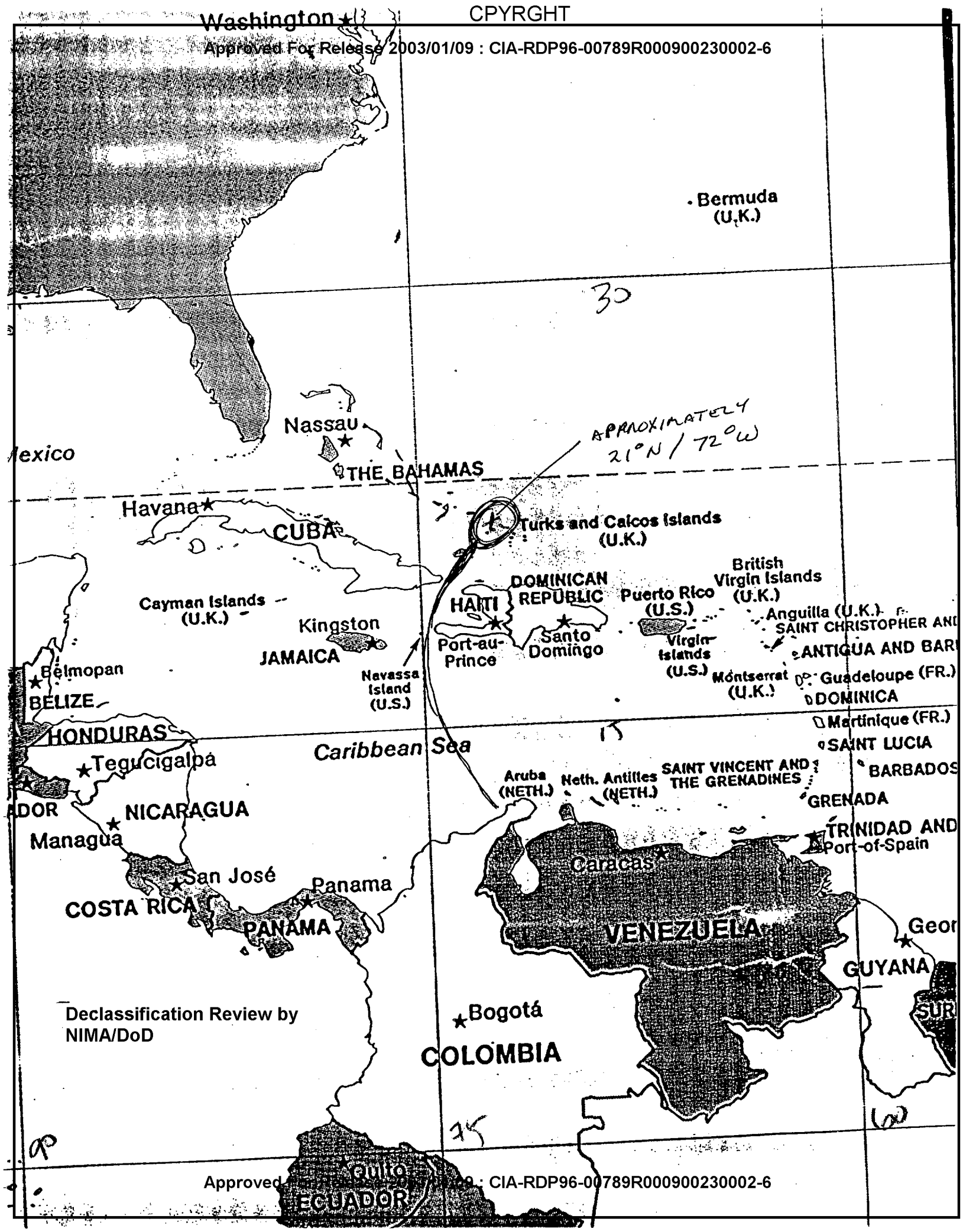
~~SECRET~~ STIPPLED NOFORN
SPECIAL ACCESS REQUIRED
Handle Via SKEET Channels Only



ISLANDS.

N W END OF LARGE ISLAND
LOOKS LIKE A JAGUAR'S HEAD.

FIG. 1



APPROXIMATELY
21°N / 72°W

30


25

Declassification Review by
NIMA/DoD

018
24 APR 90
1304 HRS
FT. MONTE
SOLO


P.I. NONS
A.U. NONS.

9021



D: UNDO
ALWAYS
JONES
CANNOT
B. WATER

9021



A: BARK + FORTN
JONES
ALWAYS
B: STRUCTURES.

SL:

BLACK
FLECK COLOR
FLECK TEXTURE

LT BLUE

DARK

NO BARK
BLACK OR VERY
DARK SKINNED
FEMALE IN A
LTHAT BLUE
SWINSUN.

2

82: SUNNY
WARM
BROOZY
ROCKING FEELING

NO C RUC
ON BOARD
SHIP.

CROWDED

~~83~~

SQUAW
OPEN

OUTSIDE

CROWDED

VISUAL:

OUTSIDE STRUCTURE
IS AN ~~CROWDED~~ AREA
CROWDED WITH BOATS.

NO C RUC

LIKE A MARINA.

INTERNAL SUMMARY: TGT SHIP IS STILL IN
PORT.

3

SZ D M O T 1 NOR N/S,
(DRUGS)

LOW

BLACK
PATTERNED

VISUAL:



ISLANDS.



"PROPH"

AGE TRUCK:
JAGUAR'S HEAD

S4 1/2

THE DRUGS WILL BE "DROPPED" AT THE NORTH-
WESTERN END OF AN ISLAND WHICH IS ^{ONE} ~~THE~~ OF
~~THE~~ GROUP OF SMALL ISLANDS OFF THE
NORTH WEST COAST OF A LARGE ISLAND THE
POINT OF THE LARGE ISLAND ~~IS~~ ^{IS SURROUNDED} LIKE A
JAGUAR'S HEAD A FAIR

(3)

SZ D M O T I M N/S.
(causians)

"CALLENTE"

(FEELS LIKE A CONF-
WORD, USED AFTER
LOAD)

SESSION END:
1337

18

~~SECRET~~ STD

WORKING PAPER

24 APR 90

TASKER

1. PROJECT: 9021.

2. ENCRYPTED COORDINATES: 353753/735663.

3. BACKGROUND: The target vessel is the [redacted] whose recent, last known location was in a small port area known as [redacted]

SG1A

[redacted] It is believed that the [redacted] will take on a large load of marijuana "as early as 24 April 1990." Several call signs have been/will be used in connection with this endeavor.

SG1A

4. ESSENTIAL ELEMENTS OF INFORMATION: (By order of priority)

a. Where and when will the target vessel [redacted] off-load/effect a surface (ocean) transfer of the form of drugs.

SG1A

b. Determine and describe the target vessel's route of travel.

c. Determine the destination of the contraband in the form of drugs.

d. Describe the vessel.

e. Identify call signs associated with the vessel.

COMMENTS: RESULTS WILL BE CALLED IN AT 1500, PLEASE HAVE EVERYTHING TO ME BY 1430. WORK WHENEVER YOU WANT BEFORE THEN.

ROOM ASSIGNMENTS: 003 CRV
018 LIL CRV
025 GARDEN
079 ERV

PLEASE PUT UP SIGNS (AND TAKE DOWN WHEN YOU ARE DONE) ALSO, REMEMBER TO BE QUIET: THERE'S GOING TO BE A CROWD OVER THERE AT ONCE. THANKS.

~~SECRET~~ STD