

26 APR 96
12

~~SECRET~~/NOFORN/STD

PROJECT SUN STREAK

WARNING NOTICE: INTELLIGENCE SOURCES AND METHODS INVOLVED

PROJECT NUMBER:	9015	SESSION NUMBER:	1
DATE OF SESSION:	900409	DATE OF REPORT:	900409
START:	0900	END:	1000
METHODOLOGY:	SOLO	VIEWER IDENTIFIER:	079

SG1A

1. (S/NF/STD) MISSION: Target is the probable narcotics mother-ship known by call sign [redacted] last known to be located south of Haiti at 12 06' N 73 07' W at 0800-1100 on 5 April 1990. It is believed to be heading to rendezvous with U/I associates to engage in a surface transfer and/or unload provisions. Provide the following information concerning the vessel:

- a. Identify (name and description) the mothership.
- b. Is mothership carrying contraband?
- c. If so, where on-board?
- d. Determine the date, time and location of the contraband transfer/off-loading point.
- e. Identify (name and description) associated vessel (s).
- f. What is the route and speed of advance of the mothership?

2. (S/NF/STD) VIEWER TASKING: Encrypted coordinates, all background information listed in MISSION above, the list of questions outlined in MISSION above, a map of the area of interest, and grids representing top and side views of a notional vessel. After 079 identified a second ship, she was asked to go back and determine location of contraband on board and unloading/transfer location and time of this vessel.

3. (S/NF/STD) COMMENTS: No physical inclemencies.

4. (S/NF/STD) EVALUATION: 7

5. (S/NF/STD) SEARCH EVALUATION:

PM: 095

HANDLE VIA SKEET CHANNELS ONLY

~~SECRET~~/NOFORN/STD

Referral Review, NIMA DoD

CLASSIFIED BY: HQDA
DECLASSIFY: OADR

This document is made available through the declassification efforts
and research of John Greenewald, Jr., creator of:

The Black Vault



The Black Vault is the largest online Freedom of Information Act (FOIA) document clearinghouse in the world. The research efforts here are responsible for the declassification of hundreds of thousands of pages released by the U.S. Government & Military.

Discover the Truth at: <http://www.theblackvault.com>

~~SECRET~~ STIPPLED NOFORN
SPECIAL ACCESS REQUIRED

REPORT OF REQUESTED INFORMATION

0900-1000 hrs

Requestor Task #	JT 4-0006-90
ACSI Task #	9015

Source #	079
Rev'd. by Source	091 091 90
Returned to P.O.	1 1

ESSENTIAL ELEMENTS OF INFORMATION REQUESTED IN ORDER OF PRIORITY

SG1A

1. Identify (name and description) the probable narcotics smuggling mothership known by call sign

RESPONSE: _____

2. Is the vessel carrying contraband? - The is not

SG1A

SG1A

currently carrying the contraband. The
RESPONSE: offloaded the contraband onto a smaller vessel. The contraband is currently on the smaller vessel.

3. If so, where on the vessel is it located? See GRID maps

for location of contraband ~~on~~ on the
RESPONSE: smaller vessel.

4. Identify (name and description) any associated vessel or vessels.

RESPONSE: _____

PROJECT OFFICER'S COMMENTS _____

~~SECRET~~ STIPPLED NOFORN
SPECIAL ACCESS REQUIRED

Transmitted 09 APR 90

~~SECRET~~ STIPPLED NOFORN
SPECIAL ACCESS REQUIRED

REPORT OF REQUESTED INFORMATION

Requestor Task #	<u>JT4-0006-90</u>
ACSI Task #	<u>9015</u>

Source #	<u>079</u>
Rcvd. by Source	<u>04/09/90</u>
Returned to P.O.	<u> / / </u>

ESSENTIAL ELEMENTS OF INFORMATION REQUESTED IN ORDER OF PRIORITY *Continued*:

5. What is the route and speed of advance of the mothership (last known location was 12 06'N / 73 07' W between 0800-1100 hours on 5 apr 90)?

RESPONSE: _____

SG1A

6. Give the date and location of the transfer/off-loading point. - The

OFF-loaded its contraband onto a smaller

RESPONSE: vessel at geog. coordinates 15° 26' N and 64° W. This transfer occurred 2-3 days ago. The smaller vessel is currently located at geog. coordinates 32° 53' N and 65° 24' W. The smaller vessel will OFF-load

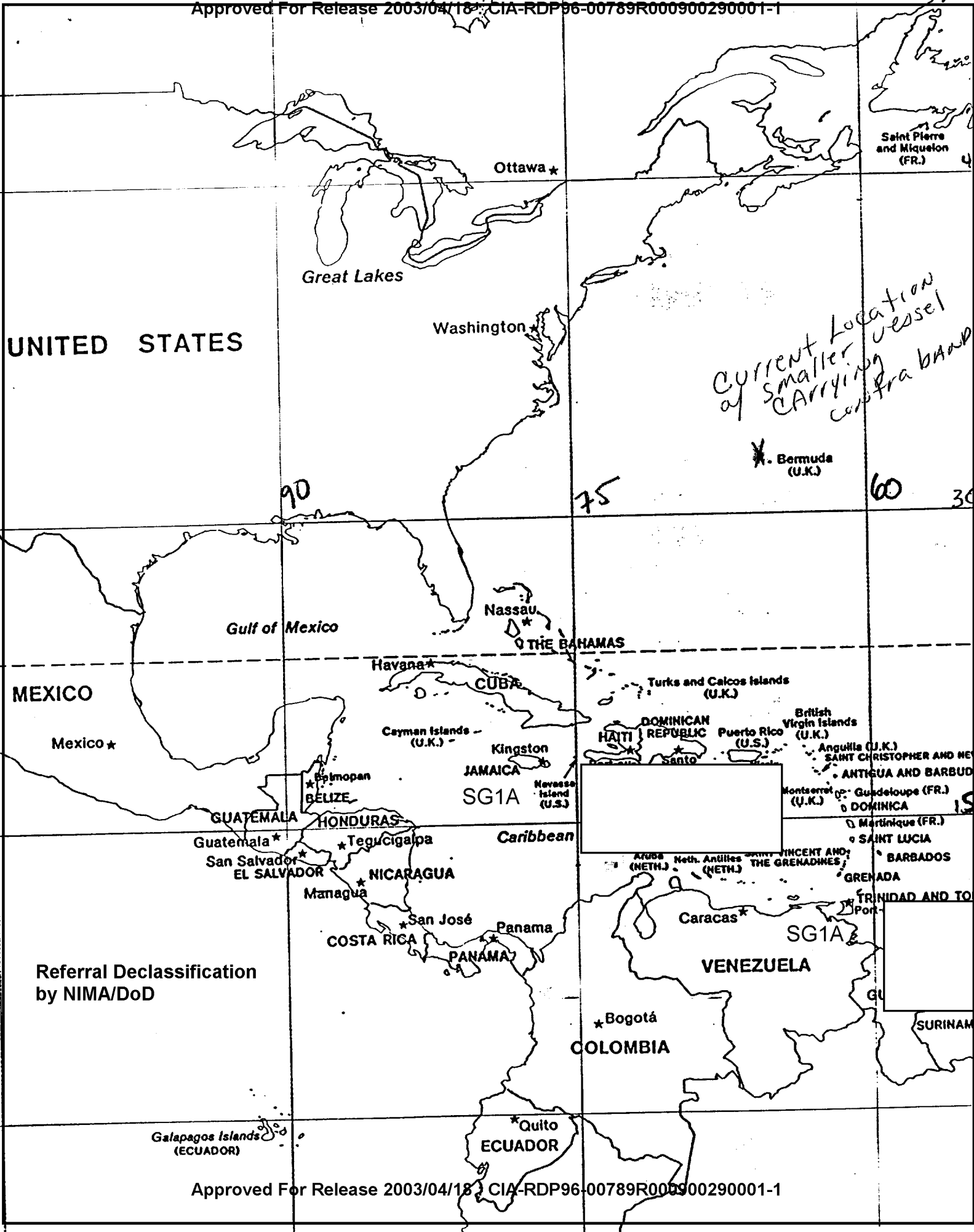
RESPONSE: the contraband at Savannah, Georgia. The ultimate destination of the contraband is Augusta, Georgia.

7. After the transfer of drugs, the sailed south and is currently

RESPONSE: located at Georgetown, Guyana.

~~SECRET~~ STIPPLED NOFORN
SPECIAL ACCESS REQUIRED
PROJECT OFFICER'S COMMENTS _____

~~SECRET~~ STIPPLED NOFORN
SPECIAL ACCESS REQUIRED



UNITED STATES

MEXICO

Referral Declassification by NIMA/DoD

A

B

C

D

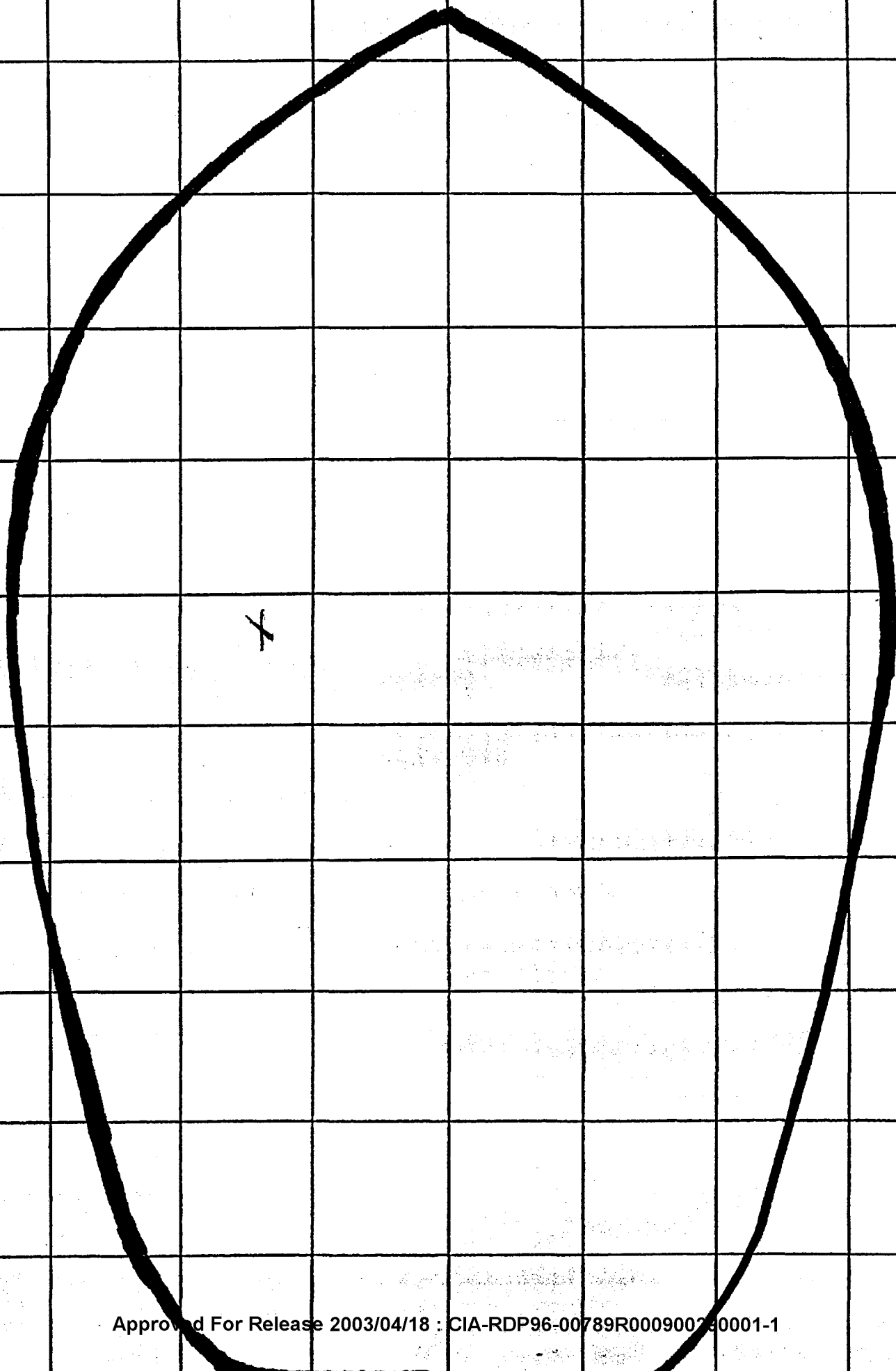
E

F

G

H

Approved For Release 2003/04/18 : CIA-RDP96-00789R000900290001-1



1

2

3

4

5

6

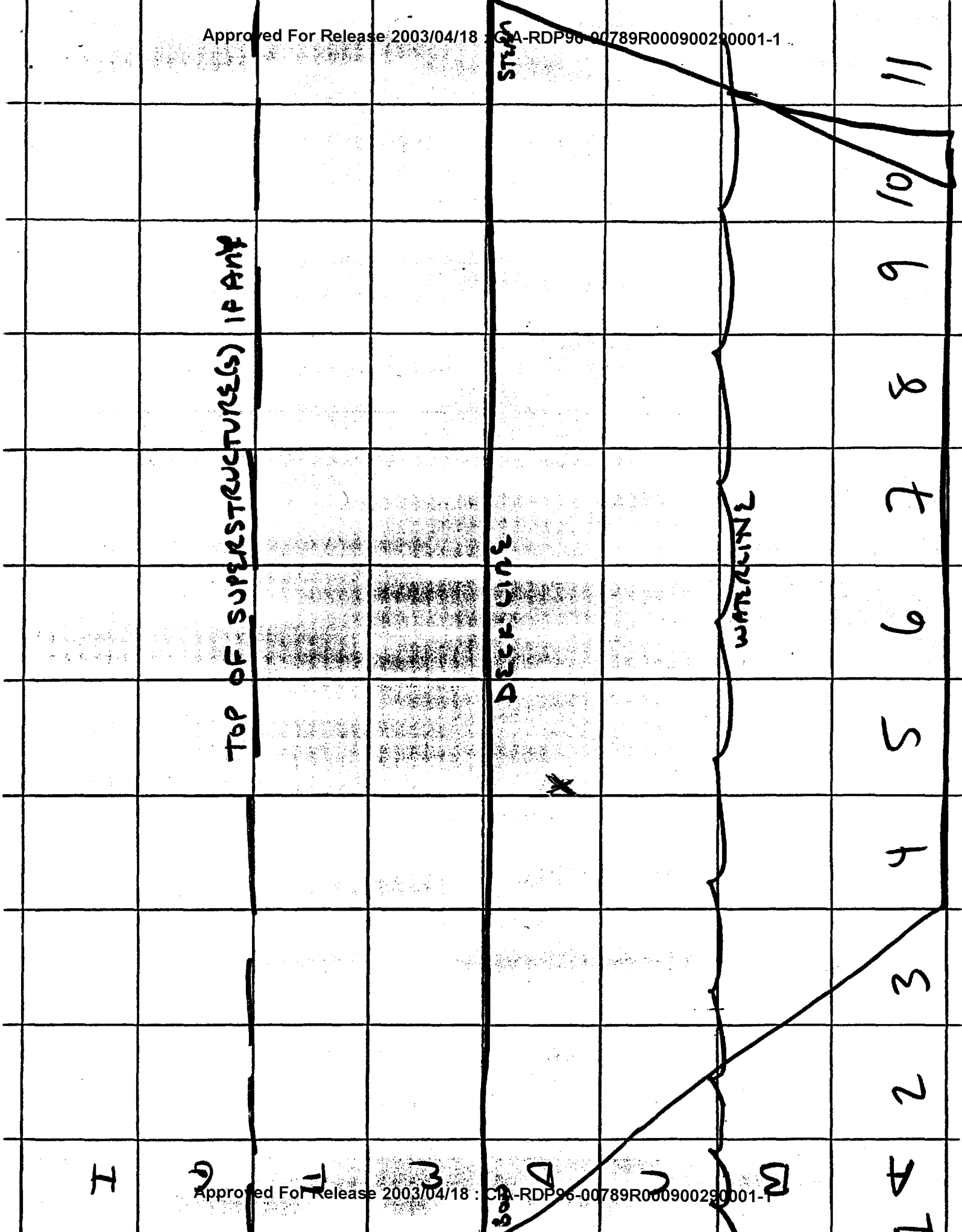
7

8

9

10

Approved For Release 2003/04/18 : CIA-RDP96-00789R000900290001-1



TOP OF SUPERSTRUCTURES) IF ANY

DECK WIRE

WATERLINE

11
10
9
8
7
6
5
4
3
2
1

I

D

F

B

A

B

~~SECRET~~/STD

WORKING PAPER

9 APR 90

TASKER FOR 079

SG1A

1. PROJECT: 9015.
2. ENCRYPTED COORDINATES: 832163/843918.
3. BACKGROUND: Target is a probable narcotics smuggling mothership with the call sign Between 0800-1100 hours on 5 April 1990, it was believed to be located in an area south of Haiti, at geographical coordinates 12 06' N 73 07' W. It is believed to be heading to rendezvous with U/I associates to engage in a surface transfer and/or unload provisions.
4. REQUIREMENTS:
 - a. Determine the route and speed of advance of the mother-ship from its last-known location. *What is current location?*
 - b. Determine the location of contraband on board, if any.
 - c. Determine the date, time and location of the transfer/ off-loading point.
 - d. Provide the name (or phonetics) and a description of the mother ship.
 - e. Identify (description and name/phonetics) of any associated vessel or vessels.

HANDLE VIA SKEET CHANNELS ONLY

~~SECRET~~/STD