

D

X

~~SECRET~~ NOFORN

PROJECT SUN STREAK

WARNING NOTICE: INTELLIGENCE SOURCES AND METHODS INVOLVED

PROJECT NUMBER: 9007-II SESSION NUMBER: 02

DATE OF SESSION: 2 MAR 90 DATE OF REPORT: 5 MAR 90

START: 1115 END: 1144

METHODOLOGY: SOLD VIEWER IDENTIFIER: 079

1. (S/STD) MISSIONS: Determine the current location and destination(s) of a cutter identified in Session 01, same project number. The target vessel, the "cutter," appears related to the Call Sign,

2. (S/STD) VIEWER TASKING: Determine the current location and destination(s) of the target vessel surfaced in Session 01 and identified as the "cutter." Describe the nature of the drugs suspected of being carried, how the drugs are wrapped, and where they are stored aboard ship.

3. (S/STD) COMMENTS: No inclemencies noted. A Summary of Information is attached to this report. Information was reported via secure line, STU III, to DAMI-PO on 2 Mar 90.

4.

(S/STD) EVALUATION:

5. (S/STD) SEARCH EVALUATION:

HANDLE VIA STIPPLE CHANNELS ONLY

~~SECRET~~ NOFORN

Reviewed by NIMA/DoD

CLASSIFIED BY: HQDA (DAMI-PO)
DECLASSIFY ON: OADR

SG1A

This document is made available through the declassification efforts
and research of John Greenwald, Jr., creator of:

The Black Vault



The Black Vault is the largest online Freedom of Information Act (FOIA)
document clearinghouse in the world. The research efforts here are
responsible for the declassification of hundreds of thousands of pages
released by the U.S. Government & Military.

Discover the Truth at: <http://www.theblackvault.com>

~~SECRET~~/NOFORN

WORKING PAPER

9007-II
900302
V: 079
S: 02

SUMMARY OF INFORMATION

A vessel identified as a "cutter" in Project 9007-II is currently located at geographical coordinates 15 Degrees North and 123 Degrees West. This location is approximately located 220 miles south of Isla Clarion.

In approximately three to five days, this "cutter" will receive instructions via callsign from a man phonetically identified as "Hurpner/Harpner/Hopener/Hauptner/Heartner/Heartlander" to unload its contraband at Pacific Beach, California. See ENCLOSURE 1.

SG1A

The cutter is projected to unload the rest of its contraband at a second location which is Isla Vista, California. See ENCLOSURE 2.

The contraband can be found in "two slide-away decks" that are inside the vessel.

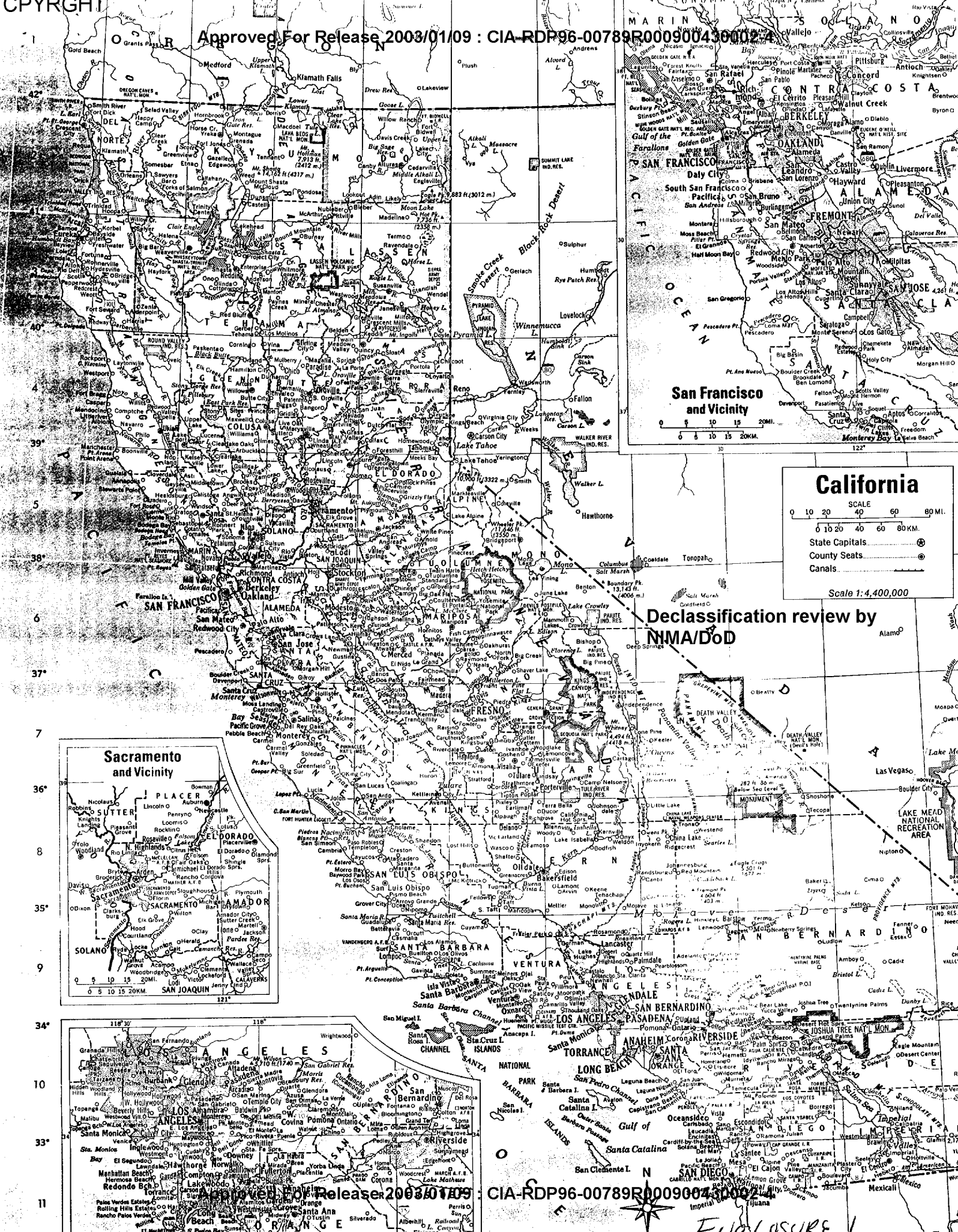
The cutter is registered with the Honduran Port Authority. After the cutter drops off its contraband, it will sail to its home port of Puerto Cortes, Honduras. See ENCLOSURE 3.

The cutter's name phonetically surfaced as "Sithveur/Sithuvev/Swifter."

HANDLE VIA STIPPLE CHANNELS ONLY

~~SECRET~~/NOFORN

CLASSIFIED BY: HQDA (DAMI-PO)
DECLASSIFY ON: OADR



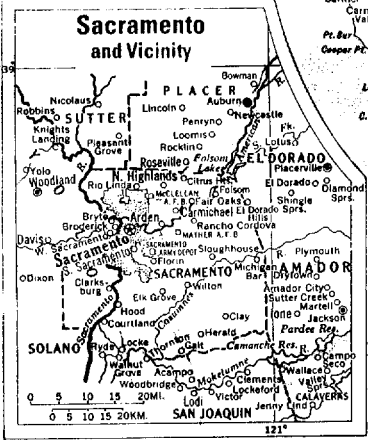
California

SCALE
0 10 20 40 60 80 MI.
0 10 20 40 60 80 KM.

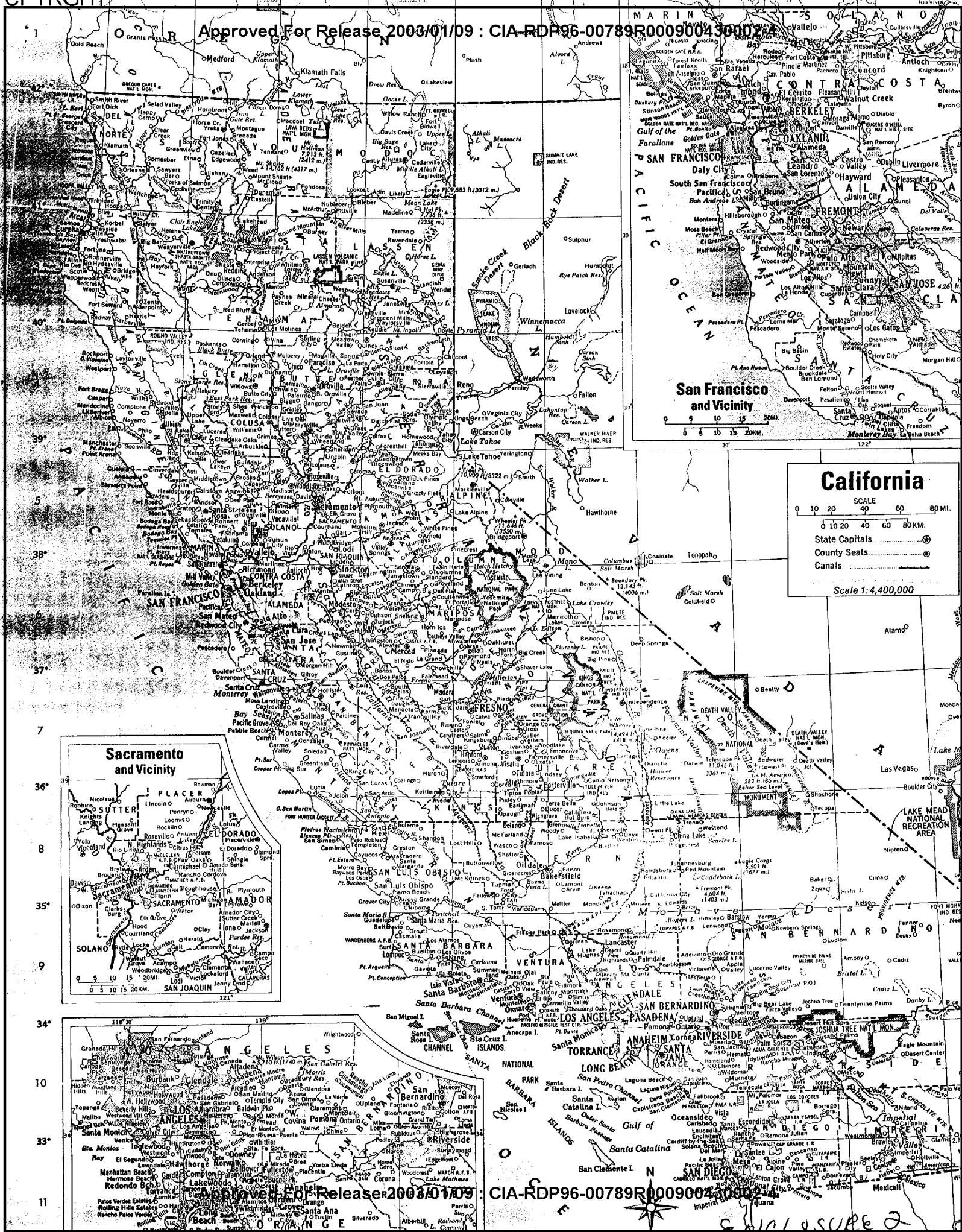
State Capitals
County Seats
Canals

Scale 1:4,400,000

Declassification review by
NMA/DoD



ENCLOSURE

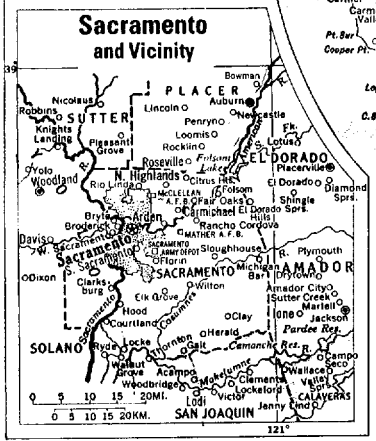


California

SCALE
0 10 20 40 60 80 MI.
0 10 20 40 60 80 KM.

State Capitals ⊕
County Seats ⊙
Canals ———

Scale 1:4,400,000

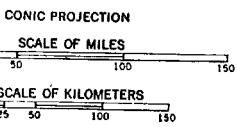


ENCLOSURE 2

Country	City/Town	Population	Code	
EL SALVADOR	San Salvador	18,872	D4	
	Sensuntepeque	7,226	C4	
	Sonsontate	33,562	C4	
	Suchitoto	5,540	C4	
	Tepestepeque	1,722	C3	
	Usulután	19,616	C4	
	Zacatecoluca	15,716	C4	
	OTHER FEATURES			
	Fonseca (gulf)		C4	
	Güija (lake)		C3	
	Lempa (riv.)		C4	
	Remedios (pt.)		B4	
	Santa Ana (mt.)		C4	
	GUATEMALA			
	CITIES and TOWNS			
Amatitlán	15,251	B3		
HONDURAS				
CITIES and TOWNS				
Amapala	2,274	D		
Brus Laguna	933	E		
Catacamas	9,134	E		
Cedros	917	C2		
Choluteca	961	B2		
Choluteca	26,152	D		
Comayagua	15,941	D		
Comayagüera	2,629	C		
Danli	10,625	C		
El Dulce Nombre	1,297	E		



Central America



Capitals of Countries *

International Boundaries

Canals

ENCLOSURE 3