

X

~~SECRET~~/NOFORN

PROJECT SUN STREAK

WARNING NOTICE: INTELLIGENCE SOURCES AND METHODS INVOLVED

PROJECT NUMBER: 9007-II	SESSION NUMBER: 02
DATE OF SESSION: 2 MAR 90	DATE OF REPORT: 5 MAR 90
START: 1115	END: 1144
METHODOLOGY: SOLD	VIEWER IDENTIFIER: 079

1. (S/STD) MISSIONS: Determine the current location and destination(s) of a cutter identified in Session 01, same project number. The target vessel, the "cutter," appears related to the Call Sign,

2. (S/STD) VIEWER TASKING: Determine the current location and destination(s) of the target vessel surfaced in Session 01 and identified as the "cutter." Describe the nature of the drugs suspected of being carried, how the drugs are wrapped, and where they are stored aboard ship.

3. (S/STD) COMMENTS: No inclemencies noted. A Summary of Information is attached to this report. Information was reported via secure line, STU III, to DAMI-PO on 2 Mar 90.

4.

(S/STD) EVALUATION:

5. (S/STD) SEARCH EVALUATION:

HANDLE VIA STIPPLE CHANNELS ONLY

Reviewed by NIMA/DoD

~~SECRET~~/NOFORN

CLASSIFIED BY: HQDA (DAMI-PO)
DECLASSIFY ON: OADR

SG1A

This document is made available through the declassification efforts
and research of John Greenewald, Jr., creator of:

The Black Vault



The Black Vault is the largest online Freedom of Information Act (FOIA) document clearinghouse in the world. The research efforts here are responsible for the declassification of hundreds of thousands of pages released by the U.S. Government & Military.

Discover the Truth at: <http://www.theblackvault.com>

~~SECRET~~/NOFORN

WORKING PAPER

9007-II
900302
V: 079
S: 02

SUMMARY OF INFORMATION

A vessel identified as a "cutter" in Project 9007-II is currently located at geographical coordinates 15 Degrees North and 123 Degrees West. This location is approximately located 220 miles south of Isla Clarion.

In approximately three to five days, this "cutter" will receive instructions via callsign from a man phonetically identified as "Hurpner/Harpner/Hopener/Hauptner/Heartner/Heartlander" to unload its contraband at Pacific Beach, California. See ENCLOSURE 1.

SG1A

The cutter is projected to unload the rest of its contraband at a second location which is Isla Vista, California. See ENCLOSURE 2.

The contraband can be found in "two slide-away decks" that are inside the vessel.

The cutter is registered with the Honduran Port Authority. After the cutter drops off its contraband, it will sail to its home port of Puerto Cortes, Honduras. See ENCLOSURE 3.

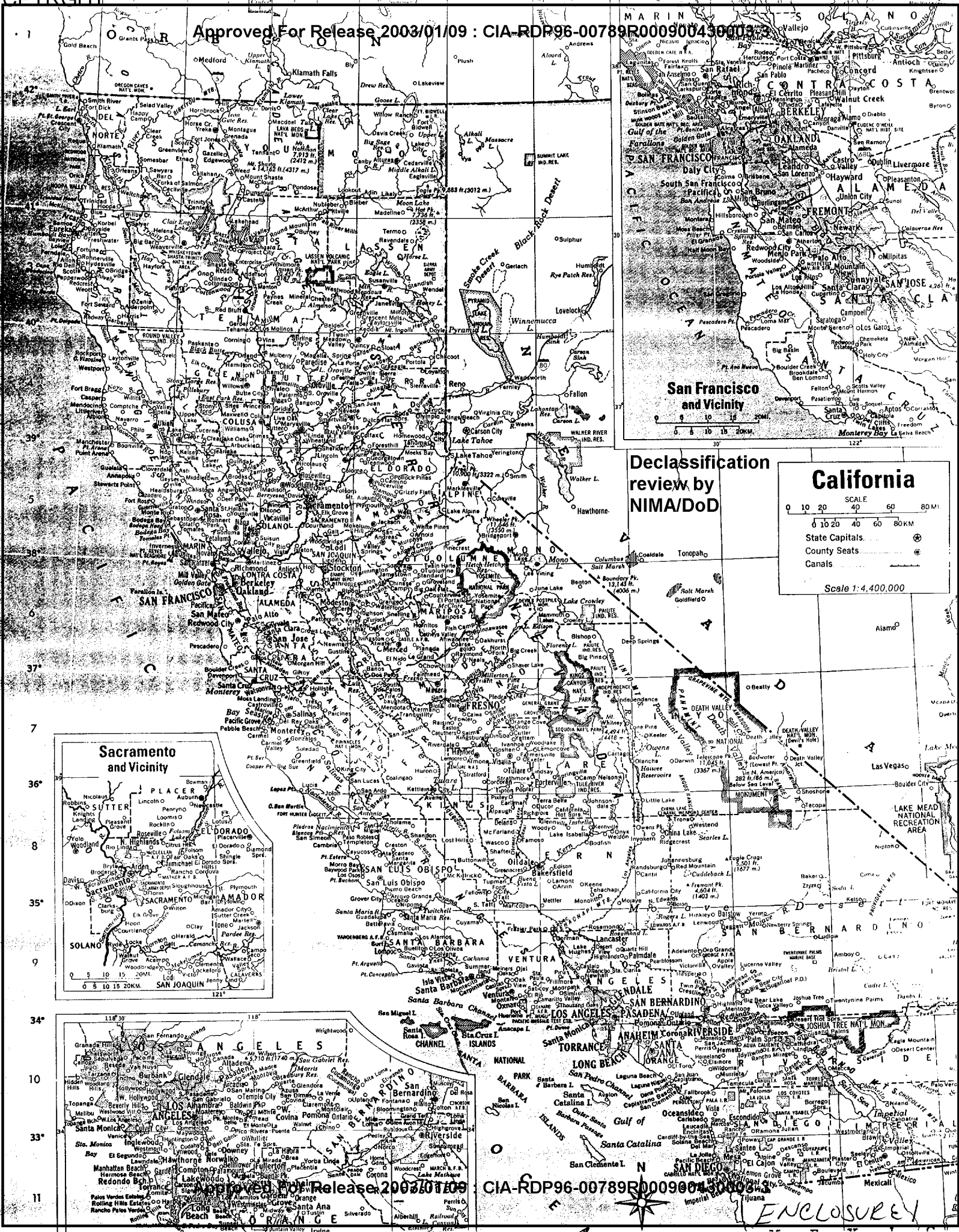
The cutter's name phonetically surfaced as "Sithveur/Sithuvev/Swifter."

HANDLE VIA STIPPLE CHANNELS ONLY

~~SECRET~~/NOFORN

CLASSIFIED BY: HQDA (DAMI-PO)
DECLASSIFY ON: OADR

Approved For Release 2003/01/09 : CIA-RDP96-00789R000900430003



Declassification review by NIMA/DoD

California

SCALE 1:4,400,000

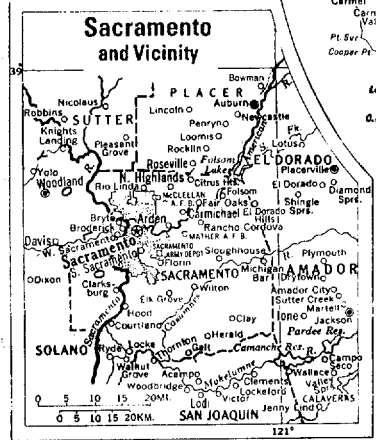
0 10 20 40 60 80 MI

0 10 20 40 60 80 KM

State Capitals: (Symbol)

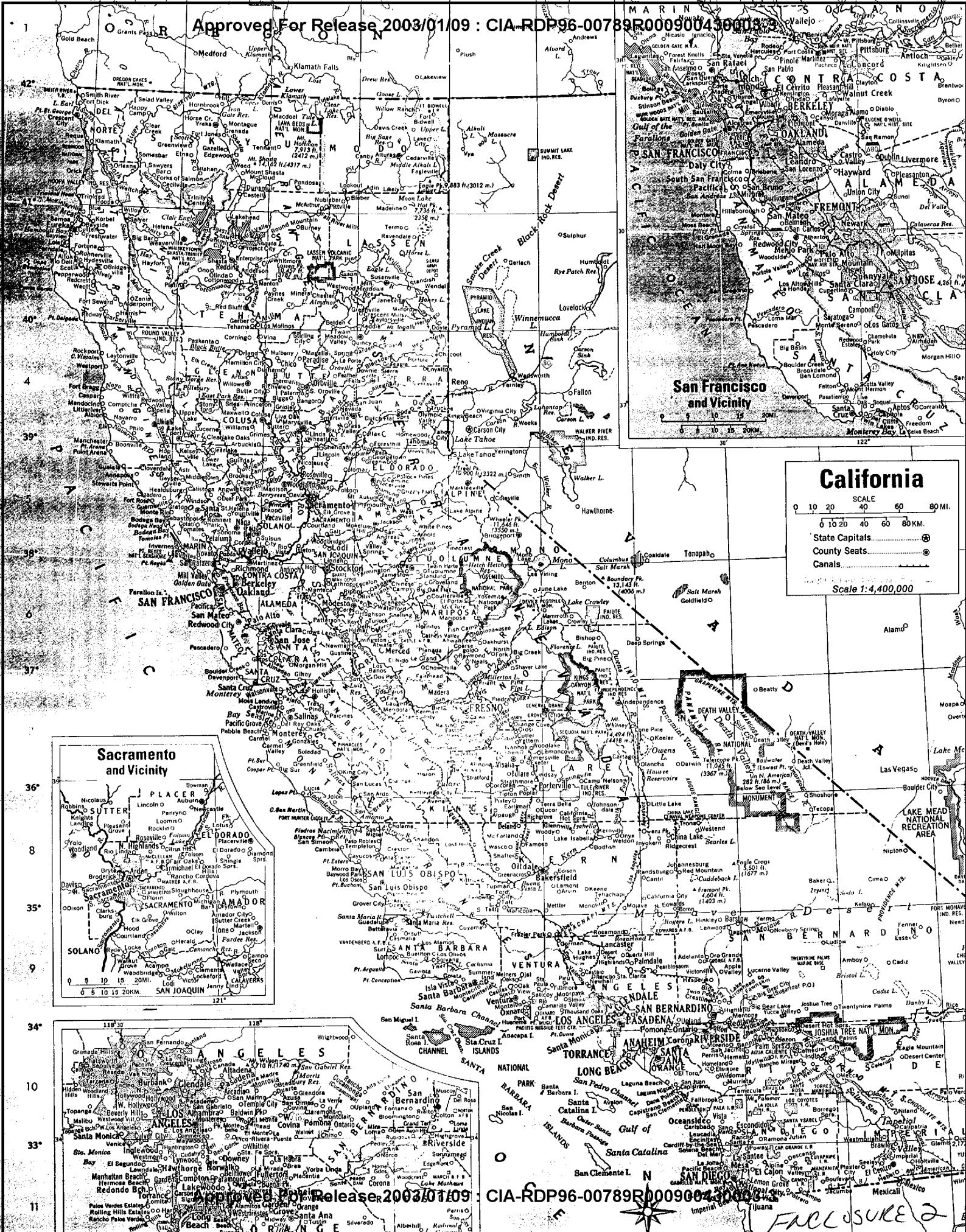
County Seats: (Symbol)

Canals: (Symbol)



Approved For Release 2003/01/09 : CIA-RDP96-00789R000900430003

ENCLOSURE

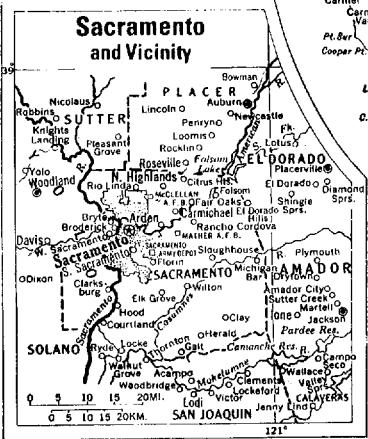


California

SCALE
0 10 20 40 60 80 MI.
0 10 20 40 60 80 KM.

State Capitals.....
County Seats.....
Canals.....

Scale 1:4,400,000



ENCLOSURE 2

EL SALVADOR		GUATEMALA		HONDURAS	
Acajucla 8,598	B4	Amatitlan 15,251	B3	Atitlan (lake)	B3
Ahuachapan 17,242	B4	Chajul 4,329	B3	Atitlan (vol.)	B3
Atiquiyá 7,035	C3	Champenco 5,722	B3	Azul (riv.)	C2
Chalatenango 7,633	C3	Chichicastenango 2,635	A3	Chixoy (riv.)	B2
Chimela 3,469	C4	Chimaltenango 12,660	B3	Choloma 961	B2
Chinameca 3,303	C4	Chiquimula 16,126	C3	Choluteca 26,152	D4
Coatepeque 20,615	C4	Colapeque 15,979	C3	Choluyagua 15,941	D3
Estanzuelas 2,548	C4	Cobán 11,418	B3	Corcuán 2,629	D2
La Unión 17,207	D4	Zacatecoluca 15,716	C4	Danlí 10,825	D3
La Libertad 1,443	C4	OTHER FEATURES		El Dulce Nombre 1,297	E3
La Palma 1,998	C3	Fonseca (gulf)	D4		
Metapán 7,704	D4	Guna (lake)	C3		
Nueva San Salvador 35,106	C3	Lempa (riv.)	C4		
Puerto de la Concordia	C4	Remedios (riv.)	B4		
San Francisco Gotera 4,725	C4	Santa Ana (mt.)	C4		
		CITIES AND TOWNS			
		Amatitlan 15,251	B3		
		Chajul 4,329	B3		
		Champenco 5,722	B3		
		Chichicastenango 2,635	A3		
		Chimaltenango 12,660	B3		
		Chiquimula 16,126	C3		
		Colapeque 15,979	C3		
		Cobán 11,418	B3		
		Zacatecoluca 15,716	C4		
		OTHER FEATURES			
		Fonseca (gulf)	D4		
		Guna (lake)	C3		
		Lempa (riv.)	C4		
		Remedios (riv.)	B4		
		Santa Ana (mt.)	C4		
		CITIES AND TOWNS			
		Amatitlan 15,251	B3		
		Chajul 4,329	B3		
		Champenco 5,722	B3		
		Chichicastenango 2,635	A3		
		Chimaltenango 12,660	B3		
		Chiquimula 16,126	C3		
		Colapeque 15,979	C3		
		Cobán 11,418	B3		
		Zacatecoluca 15,716	C4		
		OTHER FEATURES			
		Fonseca (gulf)	D4		
		Guna (lake)	C3		
		Lempa (riv.)	C4		
		Remedios (riv.)	B4		
		Santa Ana (mt.)	C4		
		CITIES AND TOWNS			
		Amatitlan 15,251	B3		
		Chajul 4,329	B3		
		Champenco 5,722	B3		
		Chichicastenango 2,635	A3		
		Chimaltenango 12,660	B3		
		Chiquimula 16,126	C3		
		Colapeque 15,979	C3		
		Cobán 11,418	B3		
		Zacatecoluca 15,716	C4		
		OTHER FEATURES			
		Fonseca (gulf)	D4		
		Guna (lake)	C3		
		Lempa (riv.)	C4		
		Remedios (riv.)	B4		
		Santa Ana (mt.)	C4		
		CITIES AND TOWNS			
		Amatitlan 15,251	B3		
		Chajul 4,329	B3		
		Champenco 5,722	B3		
		Chichicastenango 2,635	A3		
		Chimaltenango 12,660	B3		
		Chiquimula 16,126	C3		
		Colapeque 15,979	C3		
		Cobán 11,418	B3		
		Zacatecoluca 15,716	C4		
		OTHER FEATURES			
		Fonseca (gulf)	D4		
		Guna (lake)	C3		
		Lempa (riv.)	C4		
		Remedios (riv.)	B4		
		Santa Ana (mt.)	C4		
		CITIES AND TOWNS			
		Amatitlan 15,251	B3		
		Chajul 4,329	B3		
		Champenco 5,722	B3		
		Chichicastenango 2,635	A3		
		Chimaltenango 12,660	B3		
		Chiquimula 16,126	C3		
		Colapeque 15,979	C3		
		Cobán 11,418	B3		
		Zacatecoluca 15,716	C4		
		OTHER FEATURES			
		Fonseca (gulf)	D4		
		Guna (lake)	C3		
		Lempa (riv.)	C4		
		Remedios (riv.)	B4		
		Santa Ana (mt.)	C4		
		CITIES AND TOWNS			
		Amatitlan 15,251	B3		
		Chajul 4,329	B3		
		Champenco 5,722	B3		
		Chichicastenango 2,635	A3		
		Chimaltenango 12,660	B3		
		Chiquimula 16,126	C3		
		Colapeque 15,979	C3		
		Cobán 11,418	B3		
		Zacatecoluca 15,716	C4		
		OTHER FEATURES			
		Fonseca (gulf)	D4		
		Guna (lake)	C3		
		Lempa (riv.)	C4		
		Remedios (riv.)	B4		
		Santa Ana (mt.)	C4		
		CITIES AND TOWNS			
		Amatitlan 15,251	B3		
		Chajul 4,329	B3		
		Champenco 5,722	B3		
		Chichicastenango 2,635	A3		
		Chimaltenango 12,660	B3		
		Chiquimula 16,126	C3		
		Colapeque 15,979	C3		
		Cobán 11,418	B3		
		Zacatecoluca 15,716	C4		
		OTHER FEATURES			
		Fonseca (gulf)	D4		
		Guna (lake)	C3		
		Lempa (riv.)	C4		
		Remedios (riv.)	B4		
		Santa Ana (mt.)	C4		
		CITIES AND TOWNS			
		Amatitlan 15,251	B3		
		Chajul 4,329	B3		
		Champenco 5,722	B3		
		Chichicastenango 2,635	A3		
		Chimaltenango 12,660	B3		
		Chiquimula 16,126	C3		
		Colapeque 15,979	C3		
		Cobán 11,418	B3		
		Zacatecoluca 15,716	C4		
		OTHER FEATURES			
		Fonseca (gulf)	D4		
		Guna (lake)	C3		
		Lempa (riv.)	C4		
		Remedios (riv.)	B4		
		Santa Ana (mt.)	C4		
		CITIES AND TOWNS			
		Amatitlan 15,251	B3		
		Chajul 4,329	B3		
		Champenco 5,722	B3		
		Chichicastenango 2,635	A3		
		Chimaltenango 12,660	B3		
		Chiquimula 16,126	C3		
		Colapeque 15,979	C3		
		Cobán 11,418	B3		
		Zacatecoluca 15,716	C4		
		OTHER FEATURES			
		Fonseca (gulf)	D4		
		Guna (lake)	C3		
		Lempa (riv.)	C4		
		Remedios (riv.)	B4		
		Santa Ana (mt.)	C4		
		CITIES AND TOWNS			
		Amatitlan 15,251	B3		
		Chajul 4,329	B3		
		Champenco 5,722	B3		
		Chichicastenango 2,635	A3		
		Chimaltenango 12,660	B3		
		Chiquimula 16,126	C3		
		Colapeque 15,979	C3		
		Cobán 11,418	B3		
		Zacatecoluca 15,716	C4		
		OTHER FEATURES			
		Fonseca (gulf)	D4		
		Guna (lake)	C3		
		Lempa (riv.)	C4		
		Remedios (riv.)	B4		
		Santa Ana (mt.)	C4		
		CITIES AND TOWNS			
		Amatitlan 15,251	B3		
		Chajul 4,329	B3		
		Champenco 5,722	B3		
		Chichicastenango 2,635	A3		
		Chimaltenango 12,660	B3		
		Chiquimula 16,126	C3		
		Colapeque 15,979	C3		
		Cobán 11,418	B3		
		Zacatecoluca 15,716	C4		
		OTHER FEATURES			
		Fonseca (gulf)	D4		
		Guna (lake)	C3		
		Lempa (riv.)	C4		
		Remedios (riv.)	B4		
		Santa Ana (mt.)	C4		
		CITIES AND TOWNS			
		Amatitlan 15,251	B3		
		Chajul 4,329	B3		
		Champenco 5,722	B3		
		Chichicastenango 2,635	A3		
		Chimaltenango 12,660	B3		
		Chiquimula 16,126	C3		
		Colapeque 15,979	C3		
		Cobán 11,418	B3		
		Zacatecoluca 15,716	C4		
		OTHER FEATURES			
		Fonseca (gulf)	D4		
		Guna (lake)	C3		
		Lempa (riv.)	C4		
		Remedios (riv.)	B4		
		Santa Ana (mt.)	C4		
		CITIES AND TOWNS			
		Amatitlan 15,251	B3		
		Chajul 4,329	B3		
		Champenco 5,722	B3		
		Chichicastenango 2,635	A3		
		Chimaltenango 12,660	B3		
		Chiquimula 16,126	C3		
		Colapeque 15,979	C3		
		Cobán 11,418	B3		
		Zacatecoluca 15,716	C4		
		OTHER FEATURES			
		Fonseca (gulf)	D4		
		Guna (lake)	C3		
		Lempa (riv.)	C4		
		Remedios (riv.)	B4		
		Santa Ana (mt.)	C4		
		CITIES AND TOWNS			
		Amatitlan 15,251	B3		
		Chajul 4,329	B3		
		Champenco 5,722	B3		
		Chichicastenango 2,635	A3		
		Chimaltenango 12,660	B3		
		Chiquimula 16,126	C3		
		Colapeque 15,979	C3		
		Cobán 11,418	B3		
		Zacatecoluca 15,716	C4		
		OTHER FEATURES			
		Fonseca (gulf)	D4		
		Guna (lake)	C3		
		Lempa (riv.)	C4		
		Remedios (riv.)	B4		
		Santa Ana (mt.)	C4		
		CITIES AND TOWNS			
		Amatitlan 15,251	B3		
		Chajul 4,329	B3		
		Champenco 5,722	B3		
		Chichicastenango 2,635	A3		
		Chimaltenango 12,660	B3		
		Chiquimula 16,126	C3		
		Colapeque 15,979	C3		
		Cobán 11,418	B3		
		Zacatecoluca 15,716	C4		
		OTHER FEATURES			
		Fonseca (gulf)	D4		