

~~SECRET/STD~~ *Draft*

13 FEB 90

DT-5

SUN STREAK Project 9004 (U)

HQSDA

ATTN: DAMI-10

1. (S/STD) On 13 February 1990, three sessions were conducted to determine the destination of illegal contraband in the form of drugs being carried by a target vessel identified as the [redacted]

[redacted] Efforts were made to determine the current location of the vessel.

2. (S/STD) Remote Viewer 079 perceived the target vessel as being located about 15 miles east of Beaufort, South Carolina, in an area known as St Helena Sound. See TAB A.

3. (S/STD) Remote Viewer 025 described the target vessel as currently located three hundred miles east of "C. Corrientes," west of Guadalajara, Mexico, en route to its destination identified as the area of Cape Mendicino, California. See TAB B.

4. (S/STD) Remote Viewer 095 described the vessel as currently located in the Gulf of Honduras at geographical coordinates 16 30" N/ 87 W. See TAB C. Viewer 095 further perceived the areas of Morro Bay and Grover City, California, as ports-of-call where the drugs may be unloaded.

5. (S/STD) OPERATIONAL COMMENTS: In 1988 and 1989, Viewer 079's successfully traced target vessels with about thirty percent accuracy. Viewers 095 and 025 were less successful in their search endeavors. Descriptions of the target vessels will follow.

SG1A

SG1A

SG1J

SG1A

ENCLOSURES
TAB A THRU TAB D

[redacted]

Branch Chief

Q Sensor of type of vessel in [redacted]

SG1A

Reviewed by NIMA/DoD

② [redacted]

*Classified by : DAMI-10
Declass: U A DA*

~~SECRET/STD~~

This document is made available through the declassification efforts
and research of John Greenewald, Jr., creator of:

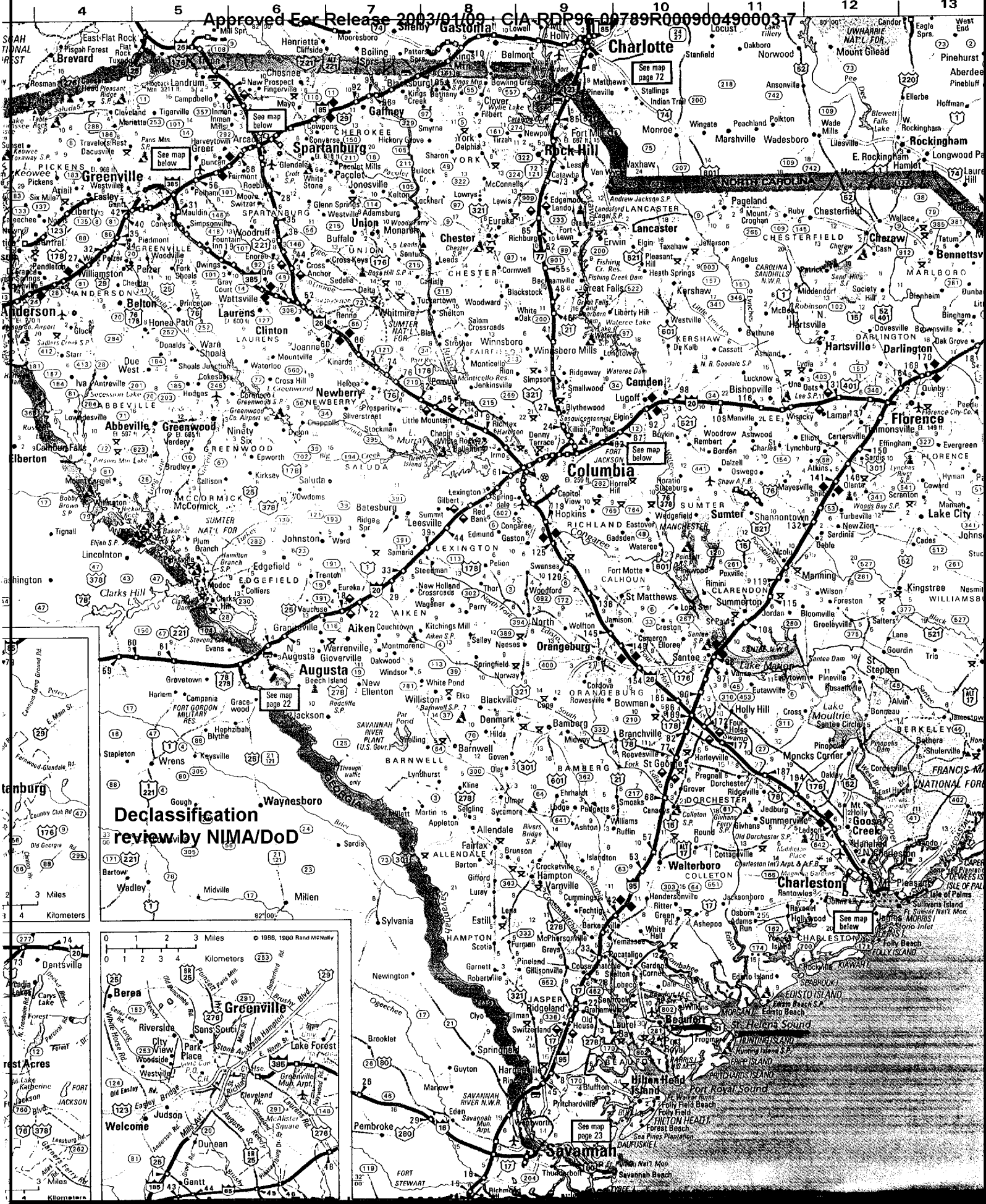
The Black Vault



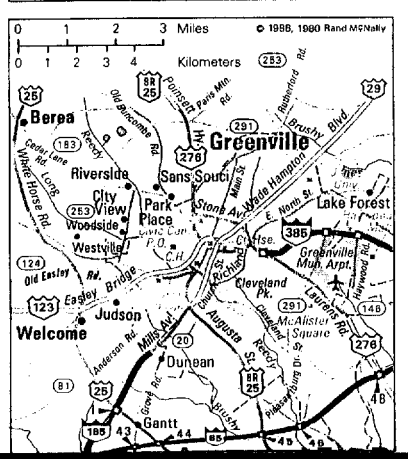
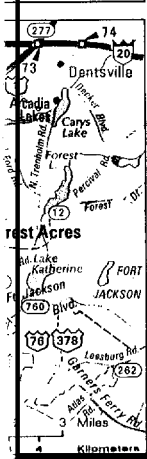
The Black Vault is the largest online Freedom of Information Act (FOIA) document clearinghouse in the world. The research efforts here are responsible for the declassification of hundreds of thousands of pages released by the U.S. Government & Military.

Discover the Truth at: <http://www.theblackvault.com>

TAB



Declassification review by NIMA/DoD

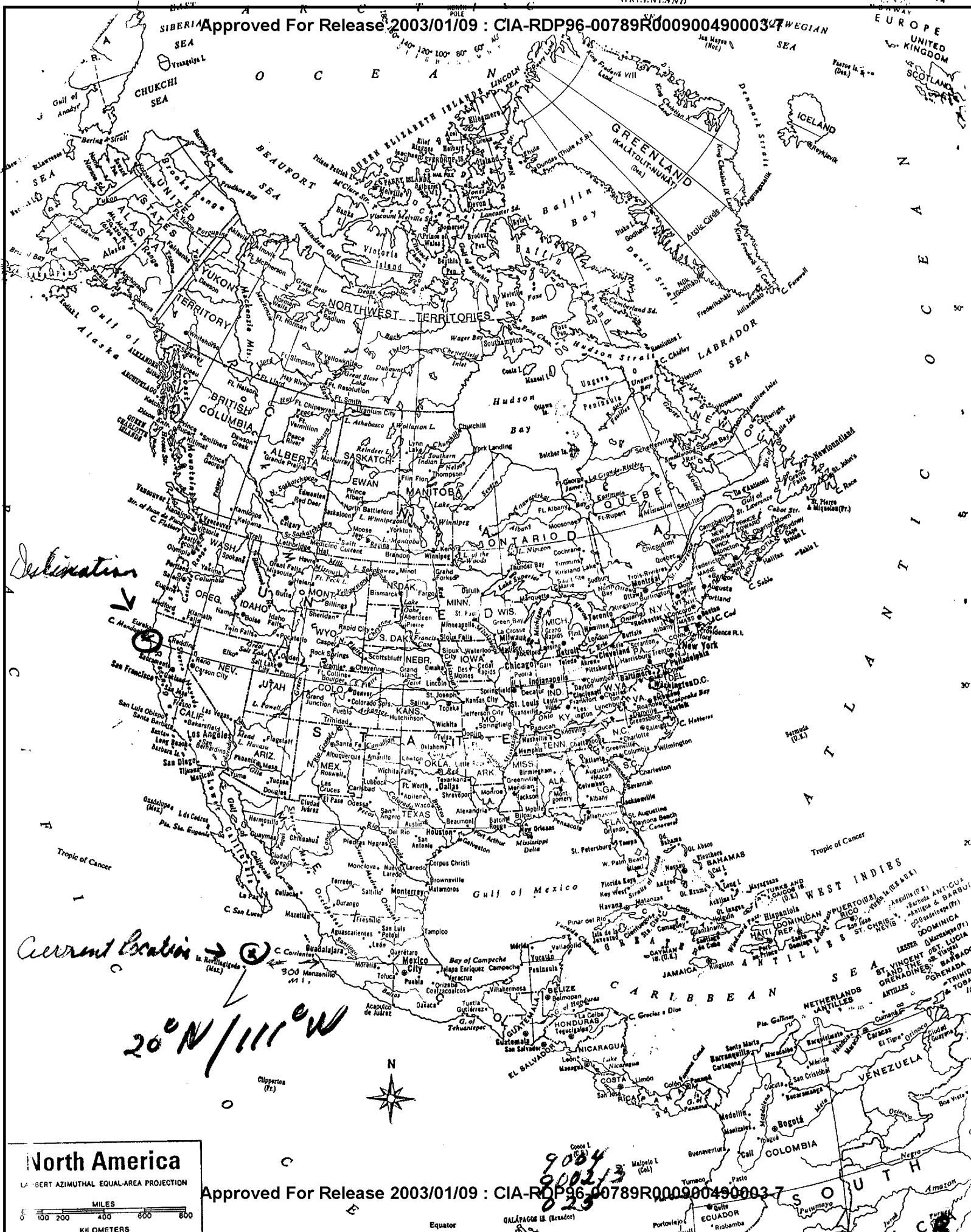


See map page 23

See map below

8064 806308 A

TAB



Destination

Current location → **(X)**

20° N / 111° W

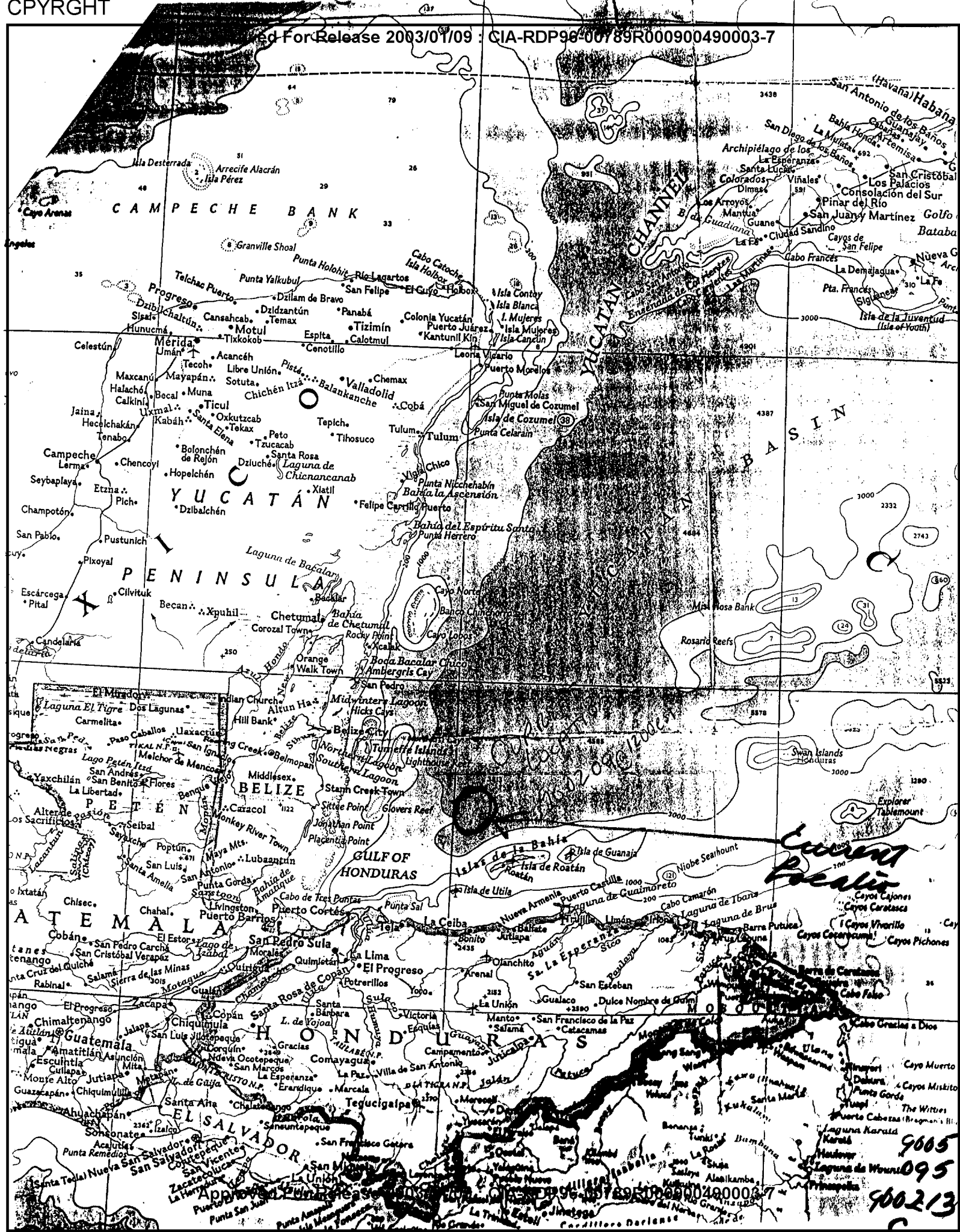
North America

LAMBERT AZIMUTHAL EQUAL-AREA PROJECTION



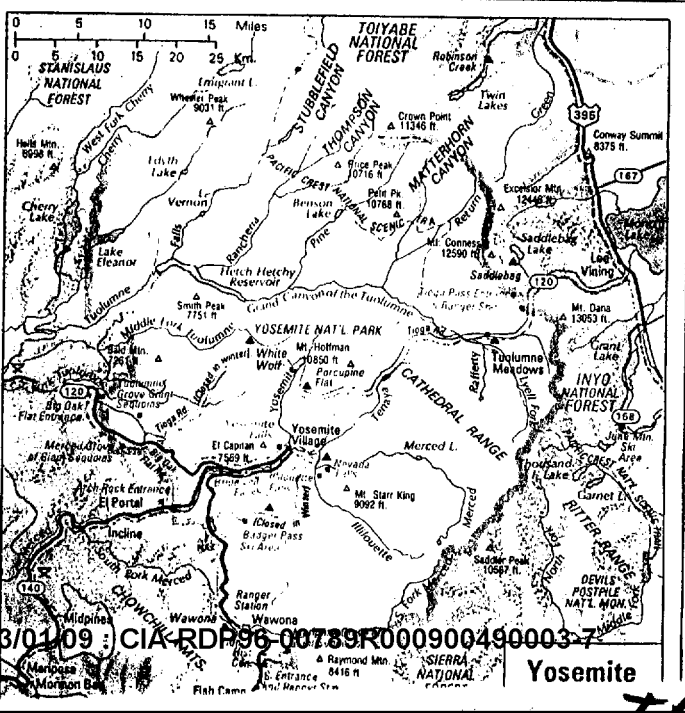
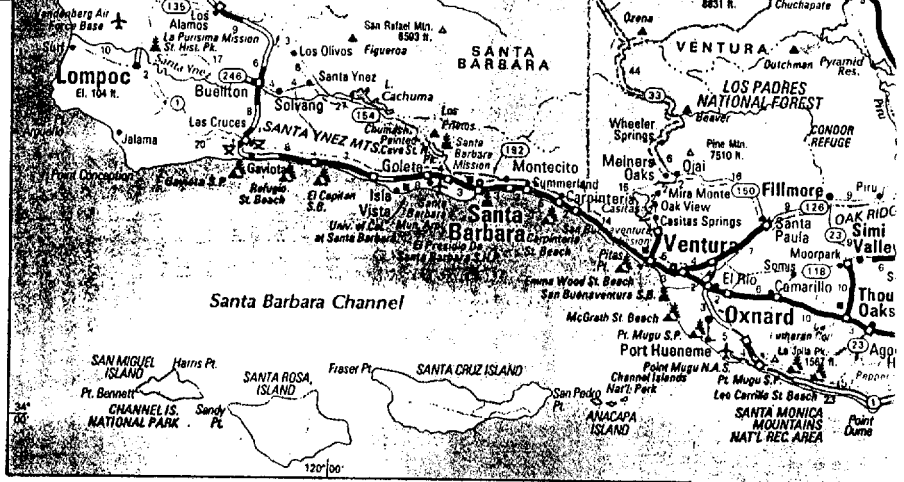
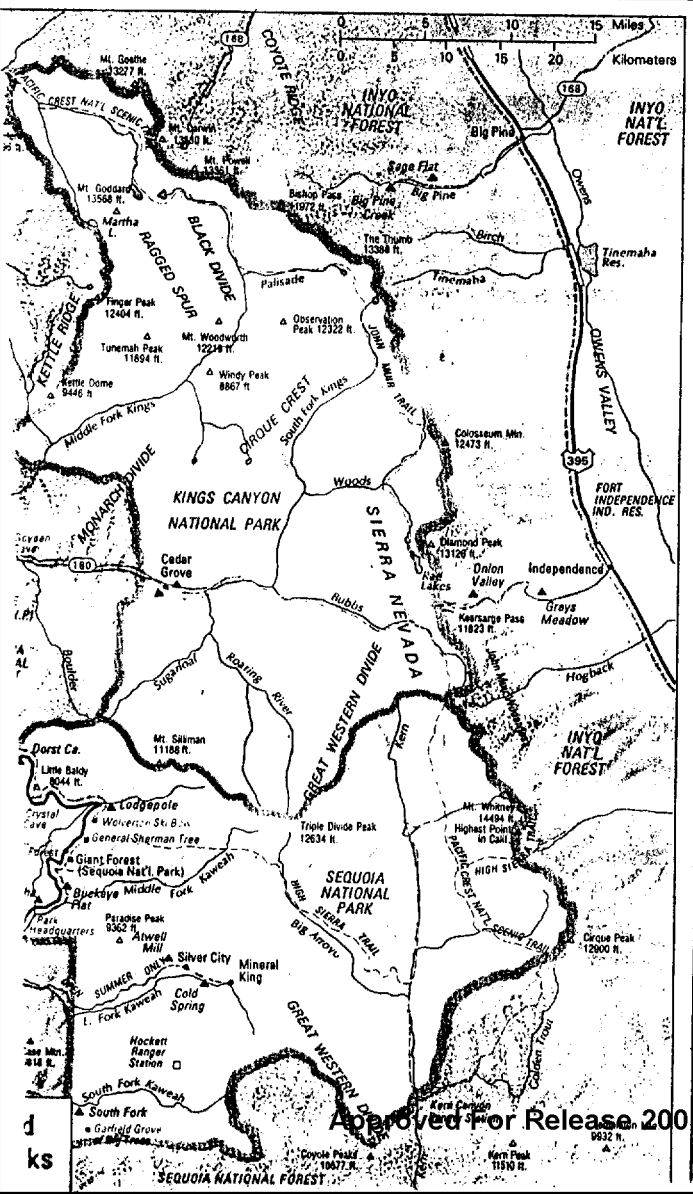
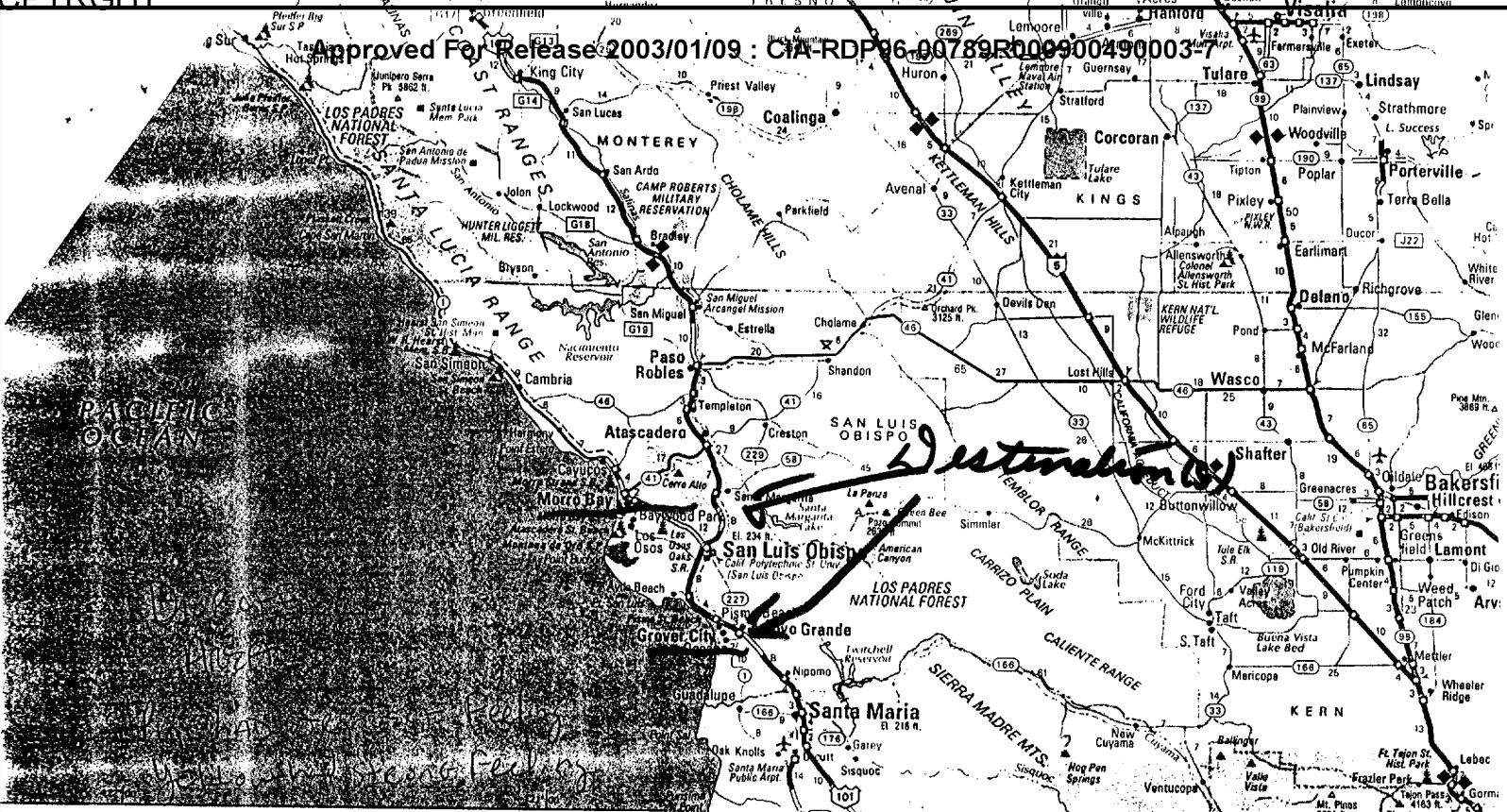
9084
9002/3
823

TAB



9005
095
900213

TAB



9005
900213
V095

Yosemite