

SECRET/NOFORN

PROJECT SUN STREAK

WARNING NOTICE: INTELLIGENCE SOURCES AND METHODS INVOLVED

PROJECT NUMBER: 8817	SESSION NUMBER: 01
DATE OF SESSION: 19 SEP 88	DATE OF REPORT: 19 SEP 88
START: 1030	END: 1115
METHODOLOGY: WRV	VIEWER IDENTIFIER: 079

SG1A
SG1A
SG1A


1. (S/NF/SK) MISSION: Determine where and when will the vessel, [redacted] with Call Sign, [redacted] meet with the mother ship. Where will be the [redacted] next port of call; and, where will the Pelu unload its illegal cargo of drugs. Determine the current location of the [redacted]

SG1A
SG1A

2. (S/NF/SK) VIEWER TASKING: Viewer tasked with requirements reflected in mission tasking, para 1, above.

3. (S/NF/SK) COMMENTS: No inclemencies noted. Project 8823 related to the [redacted] was worked immediately following this session. A total of about one hour and thirty minutes were spent on both sessions. A Summary of Information is attached.

4. (S/NF/SK): EVALUATION: (4) 23 Sep as per Customer.



Note 079 indicated on 19 Sep 88 - Port of Call will be Savannak with ~~see~~ St Augustine as second port of call.

HANDLE VIA SKEET CHANNELS ONLY

SECRET/NOFORN

CLASSIFIED BY: DIA (DT)
DECLASSIFY: OADR

SG1A

This document is made available through the declassification efforts
and research of John Greenewald, Jr., creator of:

The Black Vault



The Black Vault is the largest online Freedom of Information Act (FOIA)
document clearinghouse in the world. The research efforts here are
responsible for the declassification of hundreds of thousands of pages
released by the U.S. Government & Military.

Discover the Truth at: <http://www.theblackvault.com>

SECRET

WORKING PAPER

8817
079
880919
SESS: 01

SUMMARY OF INFORMATION

SG1A

[REDACTED] will meet the mother ship, identified as Number 50, on the Atlantic Ocean at a point estimated as being about 80 to 90 miles east of Savannah, Georgia. SEE ENCLOSURE 1. It will soon unload a large cargo in less than 72 hours. (The target vessel will be heretofore referred to as the [REDACTED])

SG1A

SG1A

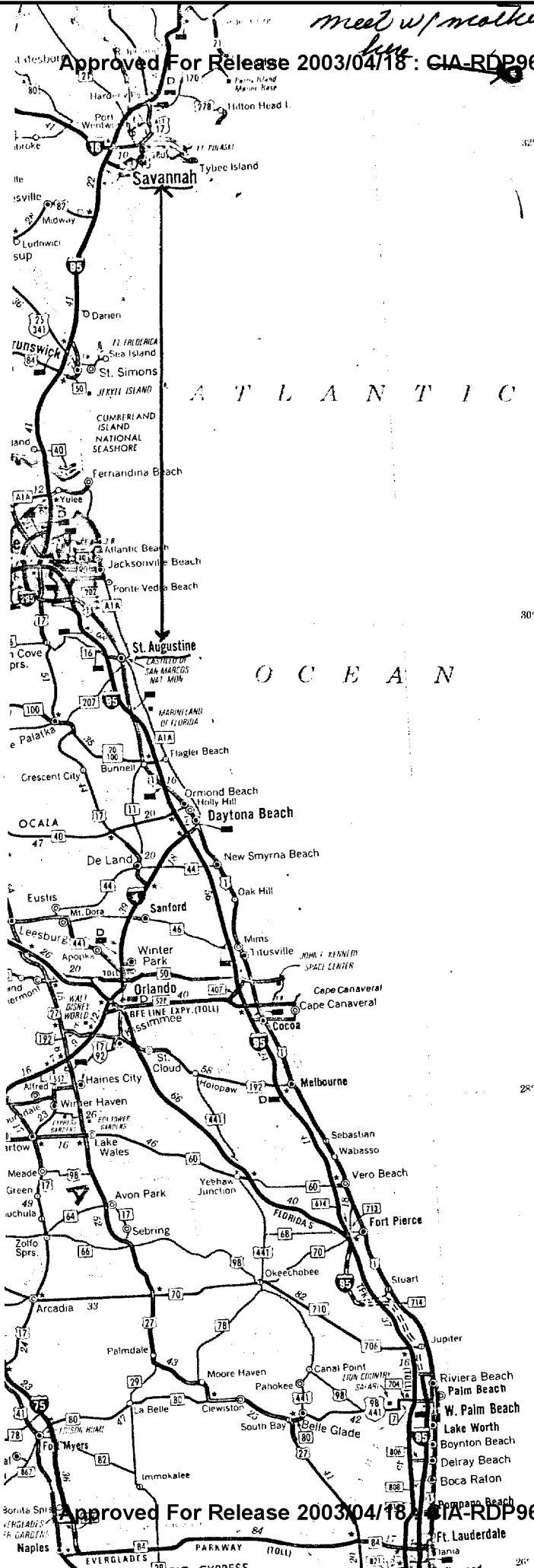
Following the meeting with the mother ship, the [REDACTED] will sail for Savannah, Georgia. It is scheduled to make several ports of call between the area of Savannah and St Augustine, Florida. On its "third or fourth" port of call between the area indicated, the so-called "big drop" will take place. See area of interest as indicated in ENCLOSURE 1.

Attempts to determine the identity of the mother ship, Number 50, resulted in the utterance of phonetics of a seven letter name starting with the letters, R U - - - - . The mother ship is known to dock in the Virgin Islands. The name "Tiers" is associated with the ship. However, efforts to determine the meaning of "tiers" or any other data related to the identity of the mother ship, were unsuccessful.

SECRET

meet w/ mother ship

Approved For Release 2003/04/18 : CIA-RDP96-00789R004800420002-5



- ROADS To give maximum clarity to this map only a limited number of roads are shown. Those roads are printed in red. Many of the roads are shown as dashed lines.
- No Connection Between Roads
- Interstate Route Numbers
- U.S. Route Numbers
- State Route Numbers

Mileages



	TOTAL MILES	CENTS PER MI.
CONNECTICUT		
Connecticut Turnpike	129	2.2
DELAWARE		
John F. Kennedy Memorial Highway	11	6.8
FLORIDA		
Bee Line Expressway	44	2.7
Everglades Parkway	78	1.0
Florida's Turnpike	265	2.2
Homestead Extension	48	1.9
ILLINOIS		
East-West Tollway	97	2.1
Northwest Tollway	76	2.0
Tri-State Tollway	83	2.3
INDIANA		
Indiana East-West Toll Road	157	2.7
KANSAS		
Kansas Turnpike	236	2.8
KENTUCKY		
Audubon Parkway	24	2.1
Bluegrass Parkway	72	1.7
Cumberland Parkway	88	2.2
Daniel Boone Parkway	56	2.4
Green River Parkway	70	2.1
Mountain Parkway	76	2.1
Pennyrile Parkway	56	1.7
Purchase Parkway	49	1.8
Western Kentucky Parkway	137	1.6
MAINE		
Maine Turnpike	100	2.2
MARYLAND		
John F. Kennedy Memorial Highway	42	2.3
MASSACHUSETTS		
Massachusetts Turnpike	135	3.2

NEW HAMPSHIRE		
Everett Turnpike		
New Hampshire Turnpike		
Spaulding Turnpike		
NEW JERSEY		
Atlantic City Expressway		
Garden State Parkway		
New Jersey Turnpike		
NEW YORK		
New York Thruway		
N.Y.C.-Pa. Line		
Berkshire Section		
Niagara Section		
New England Thruway		
OHIO		
Ohio Turnpike		
OKLAHOMA		
Indian Nation Turnpike		
Muskogee Turnpike		
Turner Turnpike		
Will Rogers Turnpike		
PENNSYLVANIA		
Pennsylvania Turnpike		
Delaware River-Camden		
Northwest Extension		
QUEBEC PROVINCE		
Autoute Chamard		
Autoute des Cantons		
Autoute des Laurentides		
Autoute de la Riviere		
VIRGINIA		
Richmond-Petersburg		
Virginia Beach-Norfolk		
WEST VIRGINIA		
West Virginia Turnpike		

Detailed toll schedules available at toll gates on request. Information above is approximate.

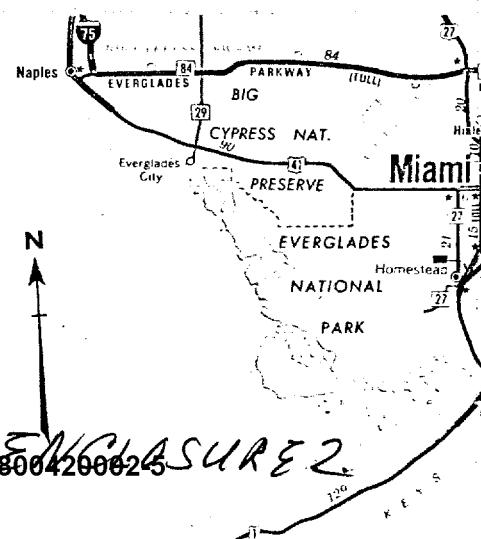
Plan Your Driving

to save time and gasoline

A few minutes spent studying your map can be a big help in planning the shortest route to your destination.

Before starting off on a trip, locate your destination on the map and

select the best route. Read the highway and check your map for sure you are sure you are. Be especially approach your points. A map miles of uncertainty. To save time your map and



Approved For Release 2003/04/18 : CIA-RDP96-00789R004800420002-5

ENCLOSURE 2

①

molecular shaped compounds
are the drugs

SG1A

SG1A The

[Redacted]

Call si.
- C.S.

[Redacted]

41 ft white & Blue

[Redacted]

Cat. Bahamas -

SG1A

22000 - 15 Sept.

SG1A

[Redacted]

23 28 N 75 24 W - heard 137 - true N
- on way to meet Mother ship (50)
to pick up Big one

SG1A

where - [Redacted] meets M.S soon - less 12 hrs

when

What part of call - to unload cargo -
Big amount - larger than other 2.
Rounds up Northern Coast - SWE

What is mother ship (50)

2:

meets M.S. ○ marks spot - white Boat

X meets - US Map -

M.S. go down 7 miles - Savannah, Georgia
vic

unloads at

vicinity of Savannah -
South - "

Savanna starts one port of call,
moving down toward St. Augustine

3-4th port of call for
the Big Drop.

Tiers - Mother Ship.

Blue + White - cloth for flag.

is lovely + sad - has not been
delegated any home rule -

RU

remains on the Virgin Islands -

③

does not belong there
but can dock there.

M. Ship associated with Virgin Islands
a place to dock.

Designates neutrality for all
Tiers - Mother Country Tiers

