

SECRET/NOFORN

PROJECT SUN STREAK

WARNING NOTICE: INTELLIGENCE SOURCES AND METHODS INVOLVED

PROJECT NUMBER: ~~8118~~ ⁸⁸¹⁸ SESSION NUMBER: 01
DATE OF SESSION: 20 SEP 88 DATE OF REPORT: 20 SEP 88
START: 1000 END: 1050
METHODOLOGY: WRV VIEWER IDENTIFIER: 079

1. (S/NF/SK) MISSION: Determine the current location, ports of call, and destination for the unloading of the drugs.

2. (S/NF/SK) VIEWER TASKING: Viewer tasked with requirements reflected in Para 1, above. ^E

3. (S/NF/SK) COMMENTS: No inclemencies noted. A system of colors and letters were utilized at the end of the session in an effort to determine the name of the vessel. Need to monitor the results. A Summary of Information is attached.

8816 revisited to confirm *to be on course*

4. (S/NF/SK): EVALUATION:

SG1A

HANDLE VIA SKEET CHANNELS ONLY

SECRET/NOFORN

CLASSIFIED BY: DIA (DT)
DECLASSIFY: OADR

This document is made available through the declassification efforts
and research of John Greenewald, Jr., creator of:

The Black Vault



The Black Vault is the largest online Freedom of Information Act (FOIA)
document clearinghouse in the world. The research efforts here are
responsible for the declassification of hundreds of thousands of pages
released by the U.S. Government & Military.

Discover the Truth at: <http://www.theblackvault.com>

~~SECRET~~
8818
~~0118~~
079
880920
SESS: 01

WORKING PAPER

SUMMARY OF INFORMATION

The vessel with the Call Sign, sailing from Santo Domingo, Dominican Republic, is currently located about north northwest of Columbia at a point indicated by "X" (ENCLOSURE 1). The vessel's Port of Registry is indicated as Brazil. The ship is carrying a substantial amount of heroin. This vessel will soon be experiencing mechanical/engine difficulty. This will force the vessel to deviate from its intended course and destination.

SG1A


On or about 28 September 1988, or sooner, the vessel will be located in the Gulf of Mexico in an area estimated at about 200/250 miles south of New Orleans, Louisiana. See ENCLOSURE 2. At that time, the vessel will be more or less dead in the water while trying to make necessary repairs.

Efforts to determine the name of the vessel bearing Call Sign resulted in the following phonetics: V A P * M E I R and V A P * M A H I E R.

* Indicates a "missing letter".

~~SECRET~~

SG1A



Approved For Release 2003/04/18 : CIA-RDP96-00789R001800490002-8

AREA 5,382 sq. mi. (13,939 sq. km.)
 POPULATION 209,505
 CAPITAL Nassau
 LARGEST CITY Nassau
 HIGHEST POINT Mt. Alvernia 206 ft. (63 m.)
 MONETARY UNIT Bahamian dollar
 MAJOR LANGUAGE English
 MAJOR RELIGIONS Roman Catholicism, Protestantism

AREA 290 sq. mi. (751 sq. km.)
 POPULATION 74,089
 CAPITAL Roseau
 HIGHEST POINT Morne Diablotin 4,747 ft. (1,447 m.)
 MONETARY UNIT Dominican Dollar
 MAJOR LANGUAGES English, French
 MAJOR RELIGIONS Roman Catholicism, Protestantism

C. & GREN.

ANTIGUA AND BARBUDA

SAINT CHRISTOPHER-NEVIS

JAMAICA

AREA 4,411 sq. mi. (11,424 sq. km.)
 POPULATION 2,184,000
 CAPITAL Kingston
 LARGEST CITY Kingston
 HIGHEST POINT Blue Mountain Peak 7,402 ft. (2,256 m.)
 MONETARY UNIT Jamaican dollar
 MAJOR LANGUAGE English
 MAJOR RELIGIONS Protestantism, Roman Catholicism

SAINT LUCIA

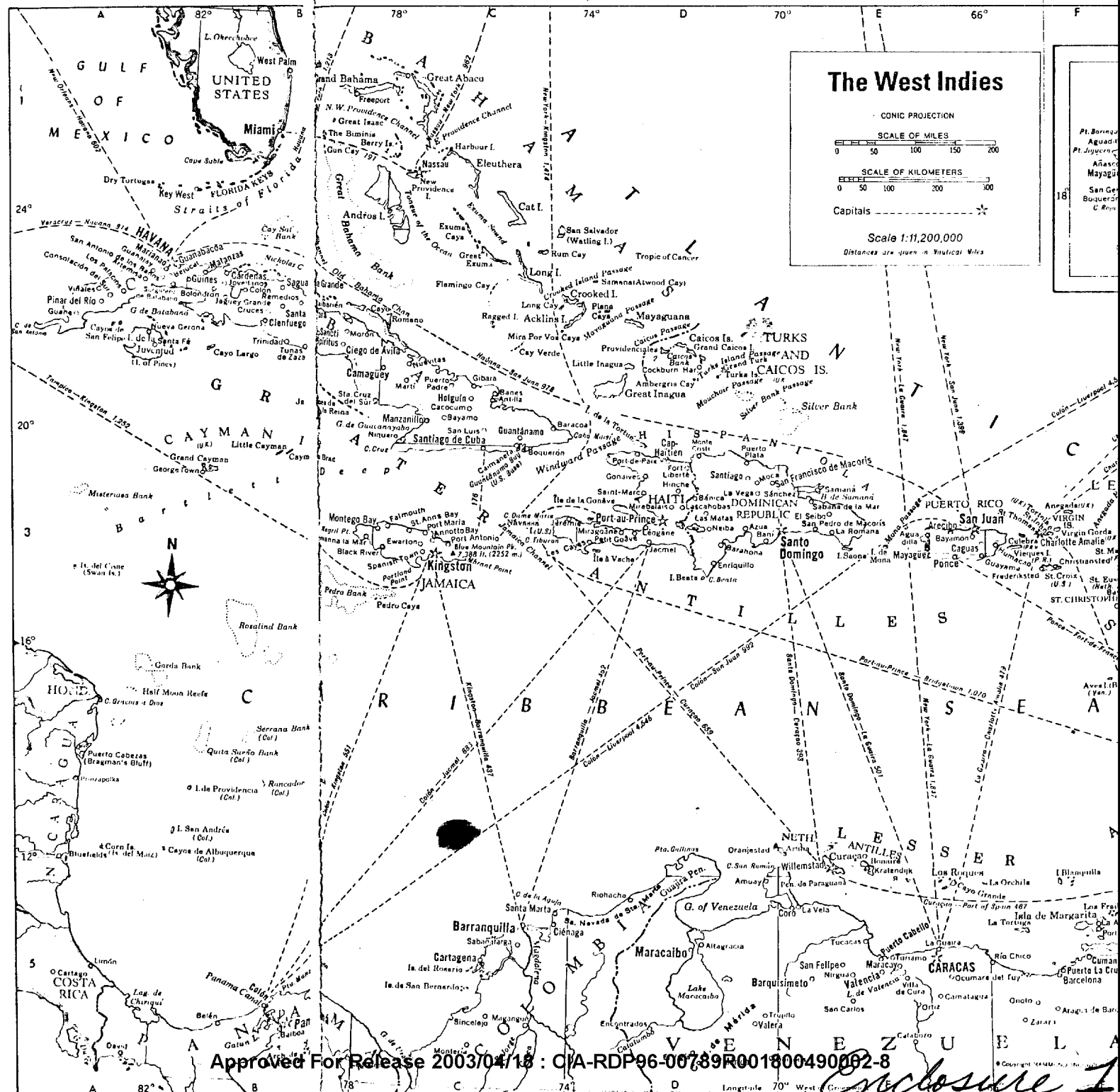
AREA 238 sq. mi. (616 sq. km.)
 POPULATION 115,783
 CAPITAL Castries
 HIGHEST POINT Mt. Gimie 3,117 ft. (950 m.)
 MONETARY UNIT East Caribbean dollar
 MAJOR LANGUAGES English, French patois
 MAJOR RELIGIONS Roman Catholicism, Protestantism

SAINT VINCENT AND THE GRENADINES

AREA 150 sq. mi. (388 sq. km.)
 POPULATION 124,000
 CAPITAL Kingstown
 HIGHEST POINT Soufriere 4,000 ft. (1,219 m.)
 MONETARY UNIT East Caribbean dollar
 MAJOR LANGUAGE English
 MAJOR RELIGIONS Protestantism, Roman Catholicism

ANTIGUA AND BARBUDA

AREA 171 sq. mi. (443 sq. km.)
 POPULATION 75,000
 CAPITAL St. John's
 HIGHEST POINT Boggy Peak 1,300 ft. (396 m.)
 MONETARY UNIT East Caribbean dollar
 MAJOR LANGUAGE English
 MAJOR RELIGION Protestantism



The West Indies

CONIC PROJECTION

SCALE OF MILES
 0 50 100 150 200

SCALE OF KILOMETERS
 0 50 100 200 300

Capitals * * *

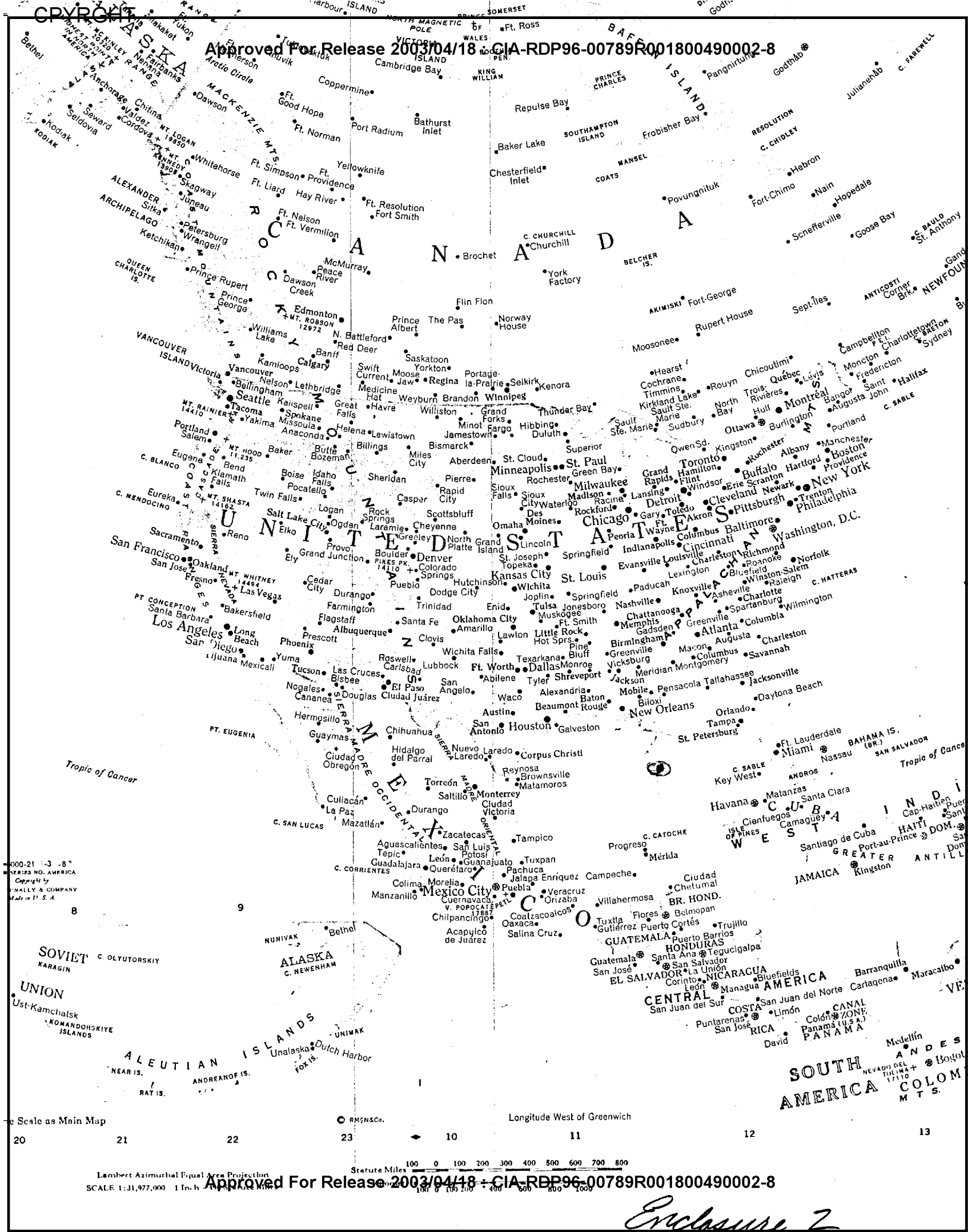
Scale 1:11,200,000

Distances are given in Nautical Miles

- Pl. Bonaire
- Agua
- St. John's
- Añáez
- Mayagüez
- San Ger
- Bouaier
- C. Rose

Approved For Release 2003/04/18 : CIA-RDP96-00789R001800490002-8

Enclosure 1



Approved For Release 2003/04/18 : CIA-RDP96-00789R001800490002-8

000-211-3-8
MAPS NO. AMERICA
Copyright by
G. W. KILPATRICK & COMPANY
Made in U.S.A.

Scale as Main Map

Longitude West of Greenwich

20 21 22 23 10 11 12 13

Lambert Azimuthal Equal Area Projection
SCALE 1:31,977,000 1 Inch = 1000 Miles

Statute Miles
0 100 200 300 400 500 600 700 800

Approved For Release 2003/04/18 : CIA-RDP96-00789R001800490002-8

Enclosure 2

falter

①

this ship could have some difficulty
in speeding ahead - adjustments
ahead -

SG1A



does contain a large
amount of heroin -

The Tuesday - next week
will be in Bay side -
from Santa Domingo
more left.

paid
157

13°

go to 13 - this is where
currently now.

going west towards Central
Ocean of States of Central America

Page
155

This ship falters so it
does not go where its supposed to
Sousa to

Sousa

②

Sousa

This ship does not meet
its port of call -

Engine - problems -

Going up to ^{wards} New Orleans

But not quite

~~This is~~ another

We'll be able to detect it
way before it reaches -

Dominican Rep.

The Brazil is where it's
docked - the port of Registry

Coast Guard can monitor this one.

Original Destination -

Puerto Biaga

De Puerto De Cabras, Spain

Blue Book
Page 61

3

P20 Spain

1 2 3 4 5 6 7 8
V A P W M E I R

P E R

1 2

M E I R

V A M P E I R

V a p _ m e i r

Blue - Orange - Red Green

O V M H

V A P : M H I E R

M A H I E R

SG1A

The leaving Santa
Domingo going West x
Page 157
and is bound for
New Orleans.

but not quite -
The ship is faltering
and having some sort
of Engine trouble -

The Brazil is where it's
docked - Port of Registry

Puerto Biagra

Name appears to be
VAP - MEIR with
4th letter missing
MAHIER

Does Not m