

~~SECRET~~

ANNOTATED MAPS

(U) Enclosed maps show the results from each source. Furthermore, data provided is annotated by different colors to facilitate review.

(S/NF/SG/LIMDIS) The annotated areas on each of the enclosed maps represent the sources' best estimate as to subjects' possible location during the period 15-20 Sep 93.

REPRODUCTION REQUIRES  
APPROVAL OF ORIGINATOR  
OR HIGHER DOD AUTHORITY

FURTHER DISSEMINATION  
ONLY AS DIRECTED BY DIA/PAG  
OR HIGHER DOD AUTHORITY

CLASSIFIED BY MULTIPLE SOURCES  
DECLASSIFY ON OADR

1

~~SECRET~~

NOT RELEASABLE TO FOREIGN NATIONALS  
STAR GATE

This document is made available through the declassification efforts  
and research of John Greenewald, Jr., creator of:

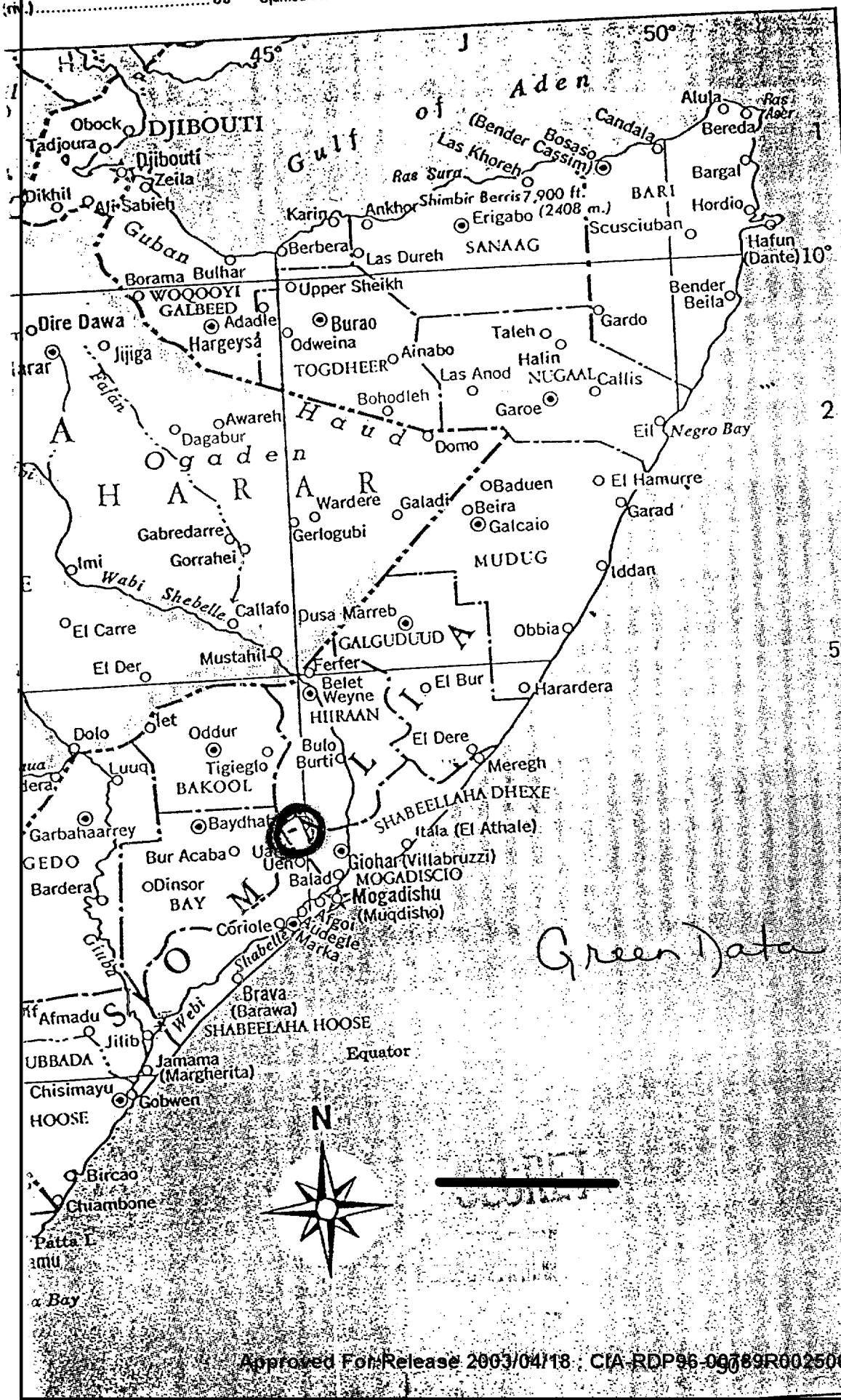
# The Black Vault



The Black Vault is the largest online Freedom of Information Act (FOIA)  
document clearinghouse in the world. The research efforts here are  
responsible for the declassification of hundreds of thousands of pages  
released by the U.S. Government & Military.

**Discover the Truth** at: <http://www.theblackvault.com>

Approved For Release 2003/04/18 : CIA-RDP96-00789R002500170006-1



Owando	B4
Oyo	C4
Pointe-Noire 141,700	B4
Sembé	B3
Sibiti	B4
Souanké	B3
Zanaga	B4

OTHER FEATURES

Alima (riv.)	B4
Congo (riv.)	C4
Crystal (mts.)	B4
Dja (riv.)	B3
Ivindo (riv.)	B3
Kadei (riv.)	C3
Kouiloua (riv.)	B4
Likouala (riv.)	C4
N'Gounié (riv.)	B4
Niari (riv.)	B4
Ogooué (riv.)	A4
Sangha (riv.)	C3
Ubangi (riv.)	C3

EQUATORIAL GUINEA TERRITORIES

Bioko 78,000	A3
Río Muni 203,000	B3

CITIES and TOWNS

Bata 27,024	B3
Luba 19,933	A3
Malabo (cap.) 37,237	A3
Mbini 14,503	A3

OTHER FEATURES

Biafra (bight)	A3
Bioko (isl.)	A3
Corisco (isl.)	A3
Elobey (isls.)	A3
Fernando Po (Bioko) (isl.)	A3

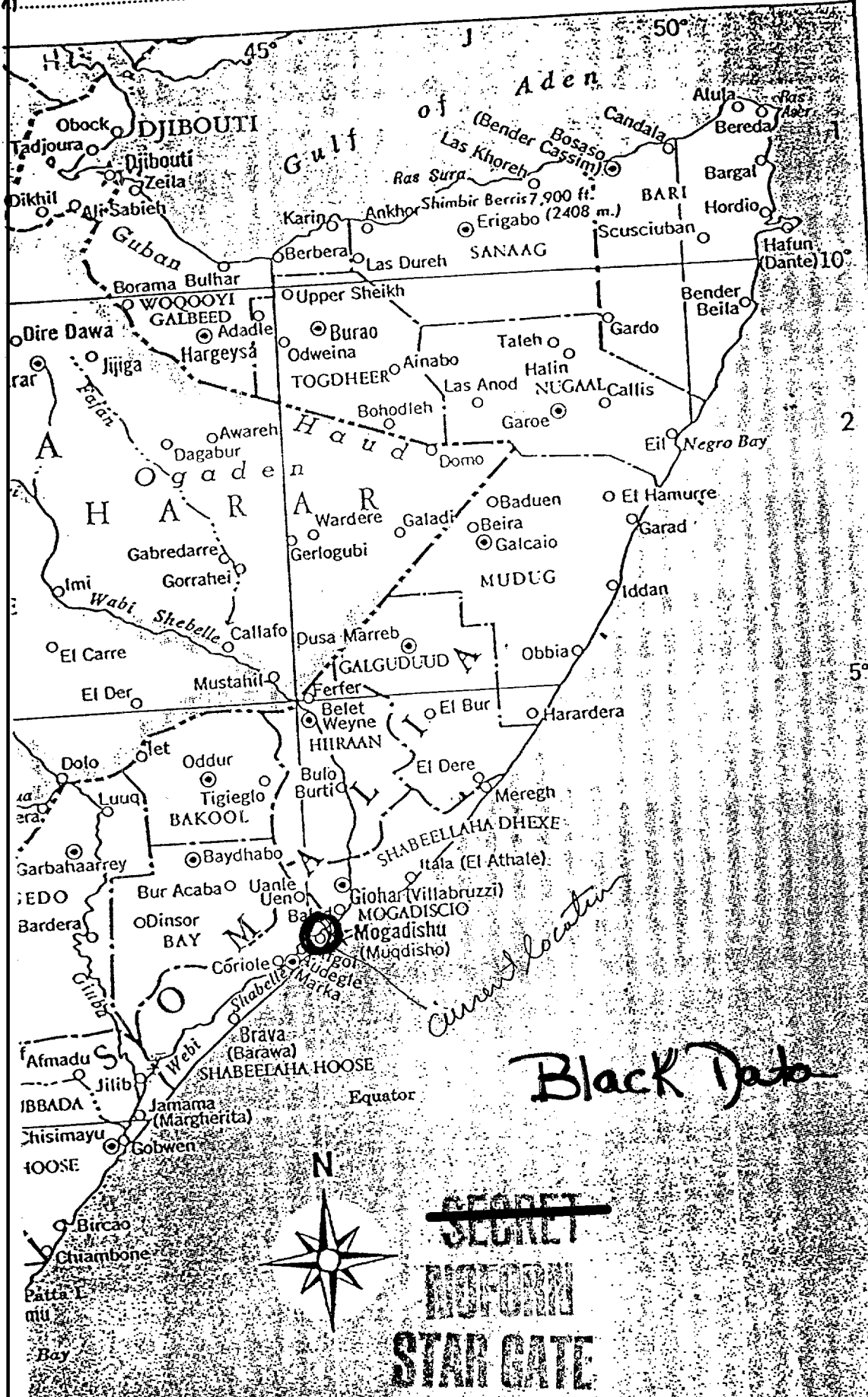
GABON CITIES and TOWNS

Banda	E
Bitam 5,936	E
Booué	E
Chinchoua	E
Cocobeach	E
Fougamou	E
Franceville 9,345	E
Iguéla	E
Kango	E
Kemboma	E
Koula-Moutou 8,032	E
Lalara	E
Lambaréné 17,770	E
Lastoursville	E
Lekoni	E
Libreville (cap.) 105,080	E
Makokou 5,005	E
Mayumba	E
M'Bigou	E
Médouneu	E
Mekambo	E
Mimongo	E
Minvoul	E
Mitzié	E
Moanda 10,709	E
Mouila 15,016	E
Mounana 4,000	E
N'Dendé	E
N'Djolé	E
Nyanga	E
Okondja	E
Omboué	E
Owendo	E
Port-Gentil 48,190	E
Setté-Cama	E

Green Data

Approved For Release 2003/04/18 : CIA-RDP96-00789R002500170006-1

C1	Boko	84
C2	Abrazaki	84
C2	Boundji	83
C3	Djambata	84



Uwainu	84
Oyo	84
Pomte	141,700
Sembe	83
Sibiti	84
Souanké	83
Zanaga	84

OTHER FEATURES

Alima (riv.)	84
Congo (riv.)	C4
Crystal (mts.)	84
Dja (riv.)	83
Ivindo (riv.)	B3
Kadei (riv.)	C3
Kouilou (riv.)	84
Likouala (riv.)	C3
N'Gounié (riv.)	84
Niari (riv.)	84
Ogooué (riv.)	A4
Sangha (riv.)	C3
Ubangi (riv.)	C3

EQUATORIAL GUINEA TERRITORIES

Bioko 78,000	A3
Rio Muni 203,000	B3

CITIES and TOWNS

Bata 27,024	B3
Luba 19,933	A3
Malabo (cap.) 37,237	A3
Mbini 14,503	A3

OTHER FEATURES

Biafra (bight)	A3
Bioko (isl.)	A3
Corisco (isl.)	A3
Elobey (isls.)	A3
Fernando Po (Bioko) (isl.)	A3

GABON CITIES and TOWNS

Banda	
Bitam 5,936	
Booué	
Chinchoua	
Cocobeach	
Fougamou	
Franceville 9,345	
Iguéla	
Kango	
Kemboma	
Koula-Moutou 8,032	
Lalara	
Lambaréné 17,770	
Lastoursville	
Lekoni	
Libreville (cap.) 105,080	
Makokou 5,005	
Mayumba	
M'Bigou	
Médowneu	
Mekambo	
Mimongo	
Minvoul	
Mitzié	
Moanda 10,709	
Mouila 15,016	
Mounana 4,000	
N'Dendé	
N'Djolé	
Nyanga	
Okondja	
Omboué	
Owendo	
Oyem 12,455	
Port-Gentil 48,190	
Sette-Camze	

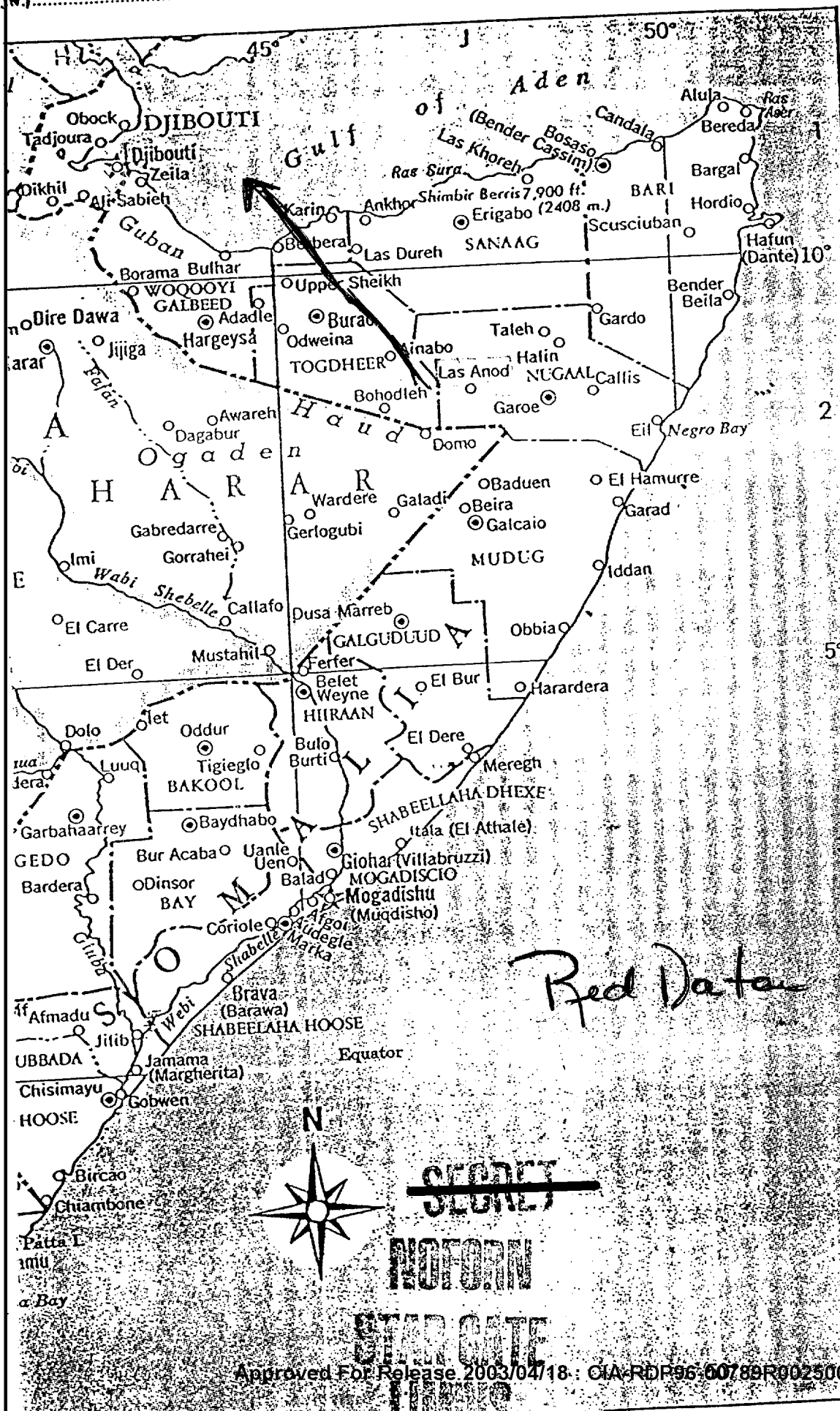
Black Data

~~SECRET~~  
 INFORM  
 STAR GATE

Enclosure 1b

Approved For Release 2003/04/18 : CIA-RDP96-00789R002500170006-0

Owando	C4
Oyo	C4
Pointe Noire 141,700	B4
Sembé	B3
Sibiti	B4
Souanké	B3
Zanaga	B4



OTHER FEATURES

Alima (riv.)	B4
Congo (riv.)	C4
Crystal (mts.)	B4
Dja (riv.)	B3
Ivindo (riv.)	B3
Kadei (riv.)	C3
Kouilou (riv.)	B4
Likouala (riv.)	C3
N'Gounié (riv.)	B4
Niari (riv.)	B4
Ogooué (riv.)	B4
Sangha (riv.)	C3
Ubangi (riv.)	C3

EQUATORIAL GUINEA TERRITORIES

Bioko 78,000	A3
Rio Muni 203,000	B3

CITIES and TOWNS

Bata 27,024	B3
Luba 19,933	A3
Malabo (cap.) 37,237	A3
Mbini 14,503	A3

OTHER FEATURES

Biafra (bight)	A3
Bioko (isl.)	A3
Corisco (isl.)	A3
Elobey (isls.)	A3
Fernando Po (Bioko) (isl.)	A3

GABON

CITIES and TOWNS

Banda	
Bitam 5,936	
Booué	
Chinchoua	
Cocobeach	
Fougamou	
Franceville 9,345	
Iguéla	
Kango	
Kemboma	
Koula-Moutou 8,032	
Lalara	
Lambaréné 17,770	
Lastoursville	
Lekoni	
Libreville (cap.) 105,080	
Makokou 5,005	
Mayumba	
M'Bigou	
Médouneu	
Mekambo	
Mimongo	
Minvoul	
Mitzié	
Moanda 10,709	
Mouila 15,016	
Mounana 4,000	
N'Dendé	
N'Djolé	
Nyanga	
Okondja	
Omboué	
Owendo	
Oyem 12,455	
Port-Gentil 48,190	
Sette-Canie	