

SECRET

ANNOTATED MAPS

(U) Enclosed maps show the results from each source. Furthermore, data provided is annotated by different colors to facilitate review.

(S/NF/SG/LIMDIS) The annotated areas on each of the enclosed maps represent the sources' best estimate as to subject's possible location as of 1 and 2 September 1993.

REPRODUCTION REQUIRES
APPROVAL OF ORIGINATOR
OR HIGHER DOD AUTHORITY

FURTHER DISSEMINATION
ONLY AS DIRECTED BY DIA/PAG
OR HIGHER DOD AUTHORITY

CLASSIFIED BY MULTIPLE SOURCES
DECLASSIFY ON OADR

1

SECRET

NOT RELEASABLE TO FOREIGN NATIONALS

STAR GATE

This document is made available through the declassification efforts
and research of John Greenewald, Jr., creator of:

The Black Vault



The Black Vault is the largest online Freedom of Information Act (FOIA)
document clearinghouse in the world. The research efforts here are
responsible for the declassification of hundreds of thousands of pages
released by the U.S. Government & Military.

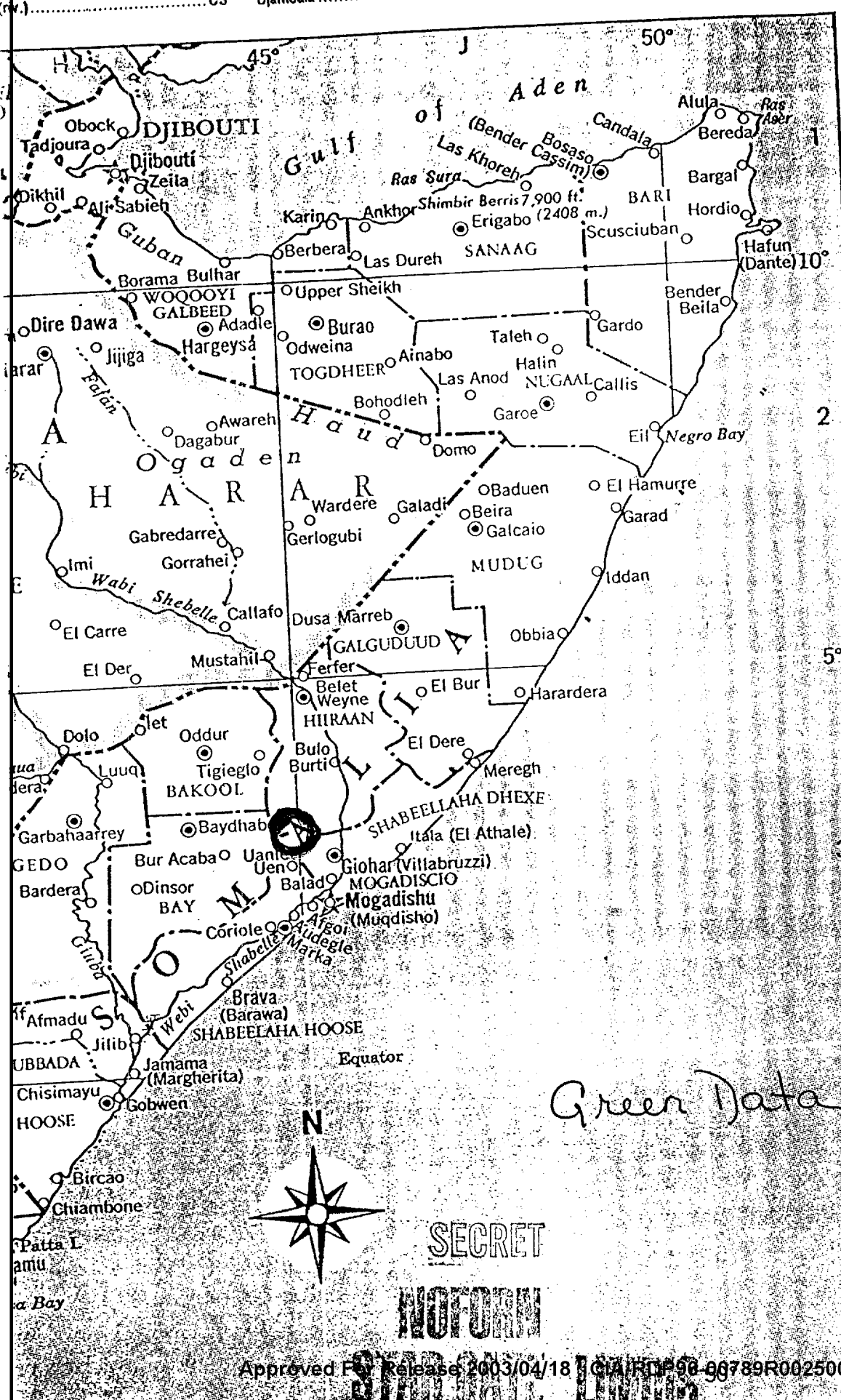
Discover the Truth at: <http://www.theblackvault.com>

SECRET

Approved For Release 2003/04/18 : CIA-RDP96-00789R002500170013-3

(v.)	C2
(v.)	C2
(v.)	C3

Owando	C4
Oyo	C4
Pointe-Noire 141,700	B4
Sembé	B3
Sibiti	B4
Souanké	B3
Zanaga	B4



OTHER FEATURES

Alima (riv.)	B4
Congo (riv.)	C4
Crystal (mts.)	B4
Dja (riv.)	B3
Ivindo (riv.)	B3
Kadei (riv.)	C3
Kouilou (riv.)	B4
Likouala (riv.)	C3
N'Gounié (riv.)	B4
Niari (riv.)	B4
Ogooué (riv.)	A4
Sangha (riv.)	C3
Ubangi (riv.)	C3

EQUATORIAL GUINEA TERRITORIES

Bioko 78,000	A3
Río Muni 203,000	B3

CITIES and TOWNS

Bata 27,024	B3
Luba 19,933	A3
Malabo (cap.) 37,237	A3
Mbini 14,503	A3

OTHER FEATURES

Biafra (bight)	A3
Bioko (isl.)	A3
Corisco (isl.)	A3
Elobey (isls.)	A3
Fernando Po (Bioko) (isl.)	A3

GABON CITIES and TOWNS

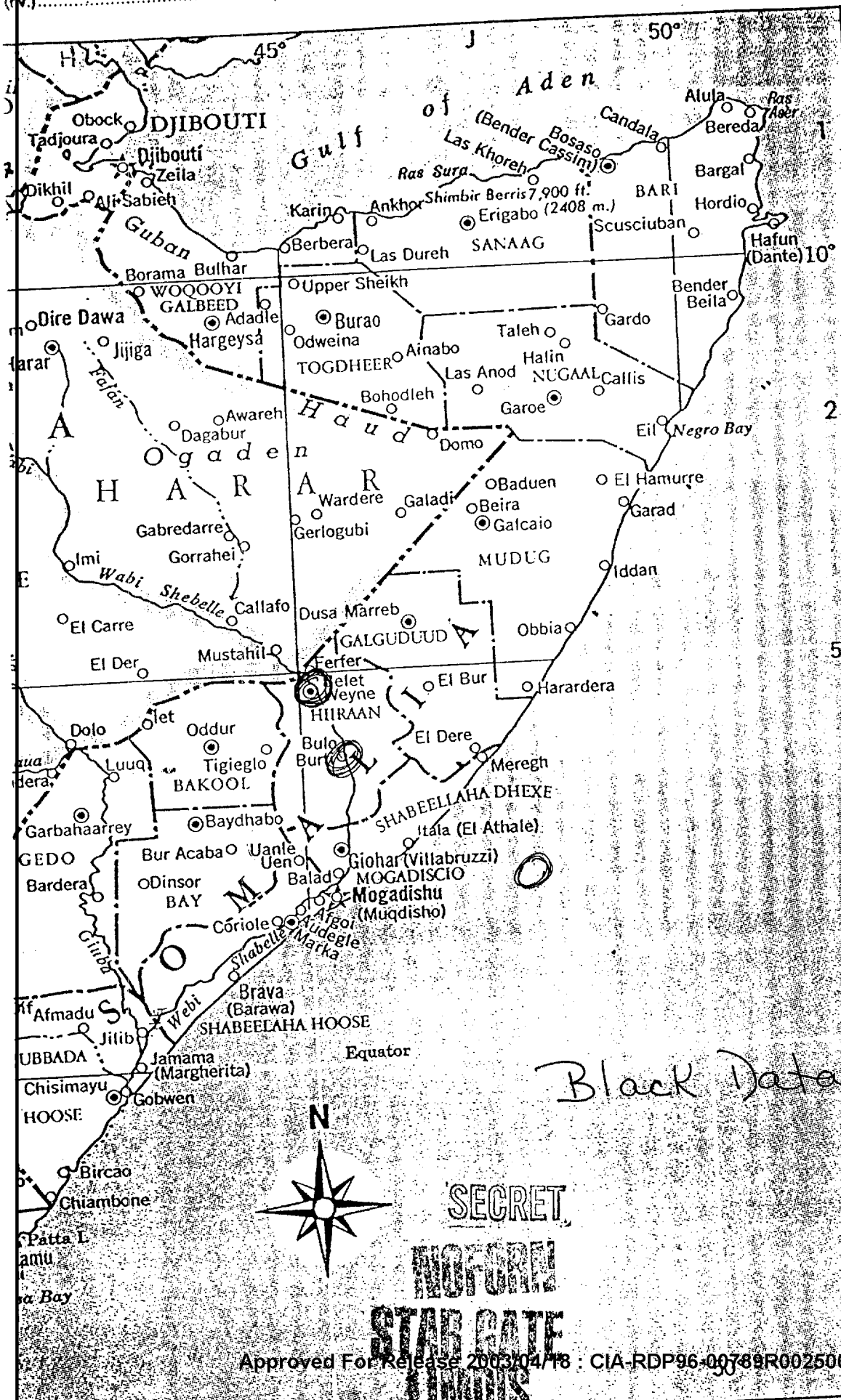
Banda	B4
Bitam 5,936	B3
Booué	B3
Chinchoua	A3
Cocobeach	B3
Fougamou	A3
Franceville 9,345	B3
Iguéla	A3
Kango	B3
Kemboma	B3
Koula-Moutou 8,032	B3
Lalara	E3
Lambaréné 17,770	E3
Lastoursville	E3
Lekoni	E3
Libreville (cap.) 105,080	E3
Makokou 5,005	E3
Mayumba	E3
M'Bigou	E3
Médouneu	E3
Mekambo	E3
Mimongo	E3
Minvoul	E3
Mitzié	E3
Moanda 10,709	E3
Mouila 15,016	E3
Mounana 4,000	E3
N'Dendé	E3
N'Djolé	E3
Nyangá	E3
Okondja	E3
Omboué	E3
Owendo	E3
Syem 12,455	E3
Port-Gentil 48,190	E3
Sette-Cama	E3

SECRET

Approved For Release 2003/04/18 : CIA-RDP96-00789R002500170013-3

Enclosure 1A

Approved For Release 2003/04/18 : CIA-RDP96-00789R002500170013-3



Owando	C4
Oye	C4
Pointe-Noire	141,700
Sembé	B4
Sibiti	B4
Souanké	B4
Zanaga	B4

OTHER FEATURES

Alima (riv.)	B4
Congo (riv.)	B4
Crystal (mts.)	B4
Dja (riv.)	B3
Ivindo (riv.)	B3
Kadei (riv.)	C3
Kouilou (riv.)	B4
Likouala (riv.)	C3
N'Gounié (riv.)	B4
Niari (riv.)	A4
Ogooué (riv.)	C3
Sangha (riv.)	C3
Ubangi (riv.)	C3

EQUATORIAL GUINEA TERRITORIES

Bioko 78,000	A3
Rio Muni 203,000	B3

CITIES and TOWNS

Bata 27,024	B3
Luba 19,933	A3
Malabo (cap.) 37,237	A3
Mbini 14,503	A3

OTHER FEATURES

Biafra (bight)	A2
Bioko (isl.)	A2
Corisco (isl.)	A2
Elobey (isls.)	A2
Fernando Po (Bioko) (isl.)	A2

GABON CITIES and TOWNS

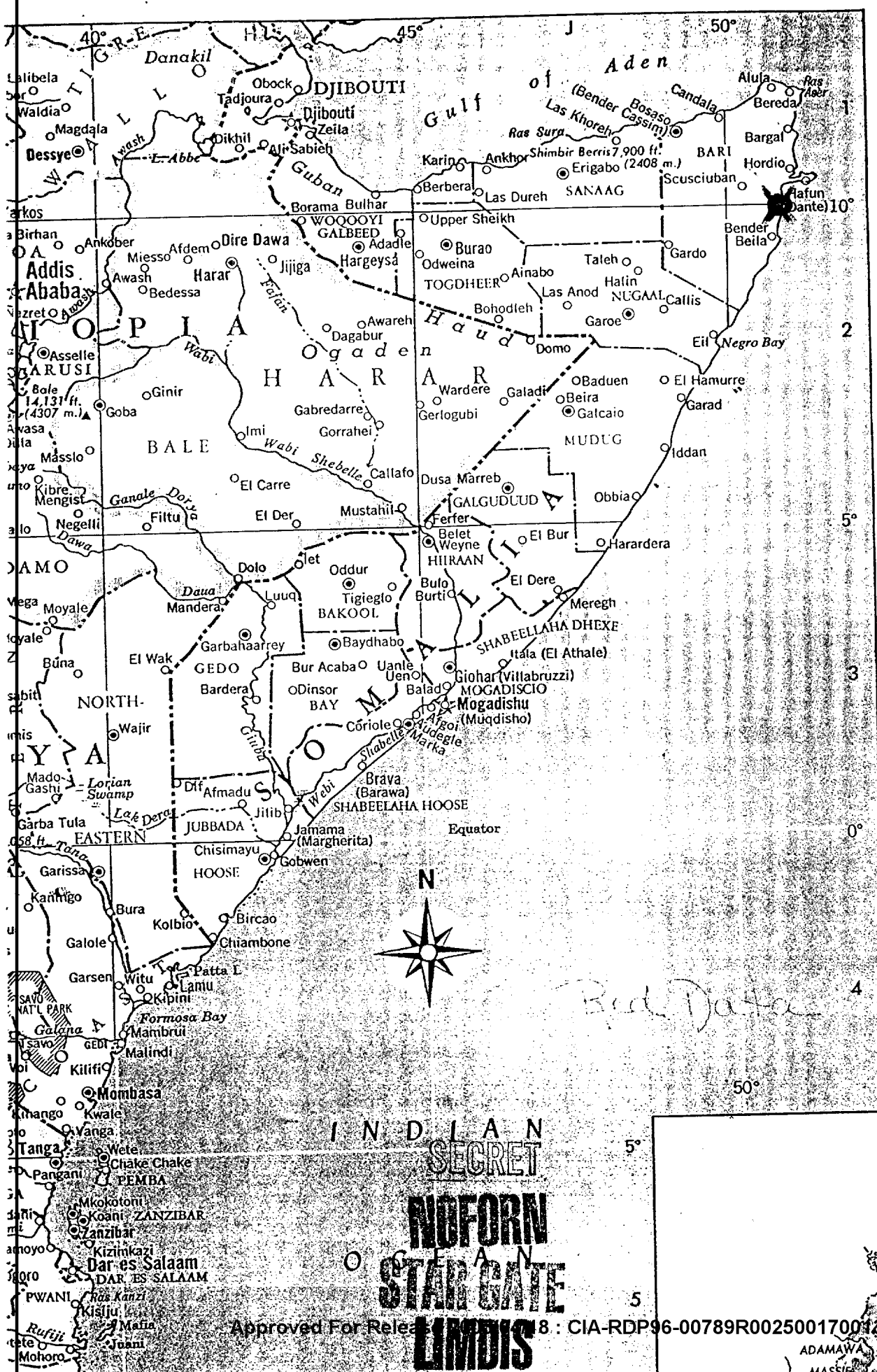
Banda	B
Bitam 5,936	E
Booué	E
Chinchoua	E
Cocobeach	E
Fougamou	E
Franceville 9,345	E
Iguéla	E
Kango	E
Kemboma	E
Koula-Moutou 8,032	E
Lalara	E
Lambaréné 17,770	E
Lastoursville	E
Lekoni	E
Libreville (cap.) 105,080	E
Makokou 5,005	E
Mayumba	E
M'Bigou	E
Médouneu	E
Mekambo	E
Mimongo	E
Minvoul	E
Mitzié	E
Moanda 10,709	E
Mouila 15,016	E
Mounana 4,000	E
N'Dendé	E
N'Djolé	E
Nyangá	E
Okondja	E
Omboué	E
Owendo	E
Oyem 12,455	E
Port-Gentil 48,190	E
Sette-Cama	E

Black Data

SECRET

NOFORN STAR GATE

Approved For Release 2003/04/18 : CIA-RDP96-00789R002500170013-3



Owando	B4
Oyo	B4
Pangala	B4
Poinle-Noire 141,700	B4
Sembe	B3
Sibiti	B4
Souanké	B3
Zanaga	B4

OTHER FEATURES

Alima (riv.)	B4
Congo (riv.)	C4
Crystal (mts.)	B4
Dja (riv.)	B3
Ivindo (riv.)	B3
Kadei (riv.)	C3
Kouilou (riv.)	B4
Likouala (riv.)	C3
N'Gounié (riv.)	B4
Niari (riv.)	B4
Ogooué (riv.)	A4
Sangha (riv.)	C3
Ubangi (riv.)	C3

EQUATORIAL GUINEA TERRITORIES

Bioko 78,000	A3
Rio Muni 203,000	B3

CITIES and TOWNS

Bata 27,024	B3
Luba 19,933	A3
Malabo (cap.) 37,237	A3
Mbini 14,503	A3

OTHER FEATURES

Biafra (bight)	A3
Bioko (isl.)	A3
Corisco (isl.)	A3
Elobey (isls.)	A3
Fernando Po (Bioko) (isl.)	A3

GABON

CITIES and TOWNS

Banda	B4
Bitam 5,936	B3
Booué	B3
Chinchoua	A4
Cocobeach	B3
Fougamou	A4
Franceville 9,345	B4
Iguéla	A4
Kango	B3
Kemboma	B3
Koula-Moutou 8,032	B4
Lalara	B3
Lambaréné 17,770	B4
Lastoursville	B4
Lekoni	B4
Libreville (cap.) 105,080	A4
Makokou 5,005	A4
Mayumba	A4
M'Bigou	B4
Médouneu	B4
Mekambo	B4
Mimongo	B4
Minvoul	B4
Mitzié	B4
Moanda 10,709	B4
Mouila 15,016	B4
Mounana 4,000	B4
N'Dendé	B4
N'Djolé	B4
Nyangja	A4
Okondja	B4
Omboué	B4
Owendo	B4
Oyem 12,455	A4
Port-Gentil 48,190	A4
Sette-Cama	B4

SECRET
NOFORN
STAR GATE
LINDIS