

~~SECRET~~/NOFORN

PROJECT SUN STREAK

WARNING NOTICE: INTELLIGENCE SOURCES AND METHODS INVOLVED

PROJECT NUMBER: 8916 SESSION NUMBER: 01
 DATE OF SESSION: 10 APR 89 DATE OF REPORT: 10 APR 89
 START: 1300 END: 1320
 METHODOLOGY: WRV VIEWER IDENTIFIER: 079

1. (S/NF/SK) MISSION: Determine the current location of a felon named

SG1A

2. (S/NF/SK) VIEWER TASKING: The basic problem is to locate a felon named To assist in resolving this issue, describe the surrounding area, the specific area and building. Provide a description of the individual and determine aliases, as applicable.

SG1A

3. (S/NF/SK) COMMENTS: No inclemencies noted. Viewer 079 went for the jugular and indicated the place of the felon's current location. A Summary of Information is attached to this report.

4. (S/NF/SK): EVALUATION: *4*

SG1J *as per* *- 15 Jun* *on run* SG1A
and sighted in northwest area of Wyo.
about 80 miles west to well at Yellowstone Natl Park.

5. (S/NF/SK): *4*
HANDLE VIA SKEET CHANNELS ONLY

~~SECRET~~/NOFORN

CLASSIFIED BY: DIA (DT)
DECLASSIFY: OADR

Referral Review by NIMA/DoD

This document is made available through the declassification efforts
and research of John Greenewald, Jr., creator of:

The Black Vault



The Black Vault is the largest online Freedom of Information Act (FOIA)
document clearinghouse in the world. The research efforts here are
responsible for the declassification of hundreds of thousands of pages
released by the U.S. Government & Military.

Discover the Truth at: <http://www.theblackvault.com>

WORKING PAPER

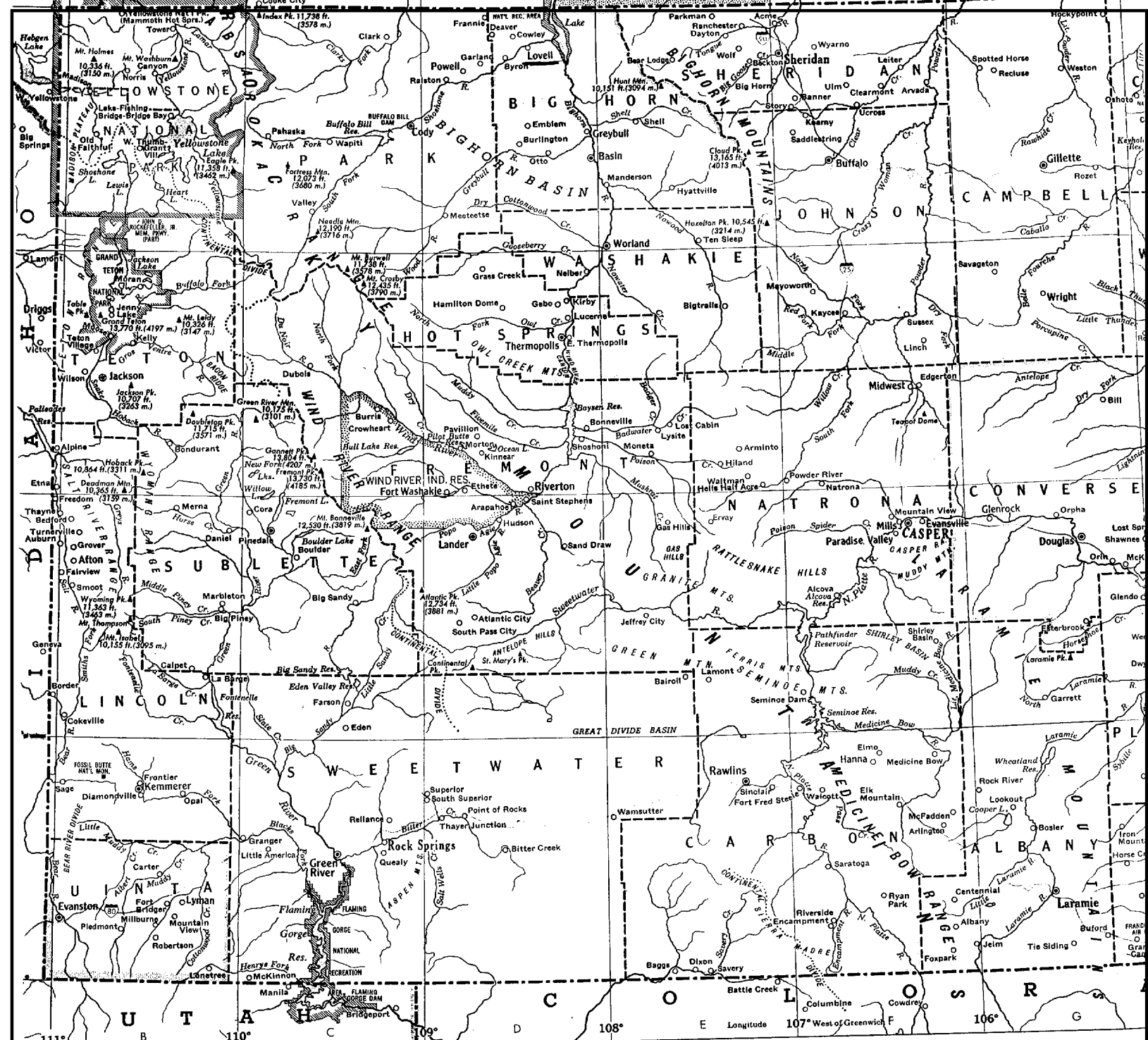
8916
890410
V: 079
S: 01

SUMMARY OF INFORMATION

SG1A [redacted] is currently located in the limits of Indian territory in Lovell, Wyoming. Lovell is not a highly populated area. See ENCLOSURE 1.

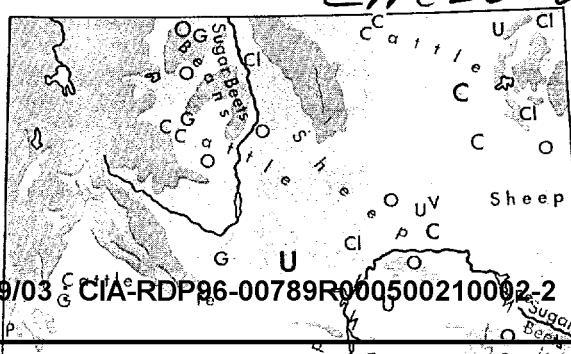
SG1A [redacted] is described as a somewhat short, middle-aged man of slender built, with straight, long, brown hair. He wears a hat. He resides alone. He is very much a white man in Indian territory.

Fugitive wears a "cowboy hat" w/ a rhinestone



State of Wyoming
Referral Declassification by NIMA/DoD
Agriculture, Industry and Resources

- DOMINANT LAND USE**
- Specialized Wheat
 - Specialized Dairy
 - General Farming, Livestock, Special Crops
 - Sugar Beets, Dry Beans, Livestock, General Farming
 - Range Livestock
 - Forests
 - Nonagricultural Land




COUNTIES

Albany	29,062
Big Horn	11,896
Campbell	24,367
Carbon	21,896
Converse	14,069
Crook	5,308
Fremont	38,992
Goshen	12,040
Hot Springs	5,710
Johnson	6,700
Laramie	68,649
Natrona	71,856
Niobrara	2,924
Park	21,639
Platte	11,975
Sheridan	25,048
Sublette	4,548
Sweetwater	41,723
Teton	9,355
Uinta	13,021
Washake	9,496
Weston	7,106

SG1A

1. Appreciations & Acknowledgements ~~89/16~~
2. Feedback 8904 10
V: 079
8: 01
Determine the current location
3. Opportunity for ^{to know} ~~expression~~ ^{relief}
4. Requirements
 - a) General area - describe sketch
 - b. Describe current residence habitat
 - c). Describe the individual
 - a) Physical (current) even if not doing
 - b) mental
 - c) Emotional
 - d). Surface current alias if any
 - e) Conduct search to determine current location.

1



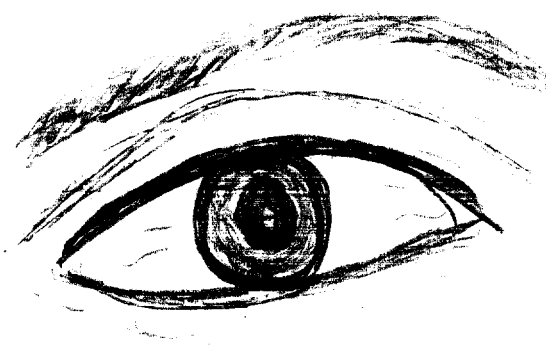
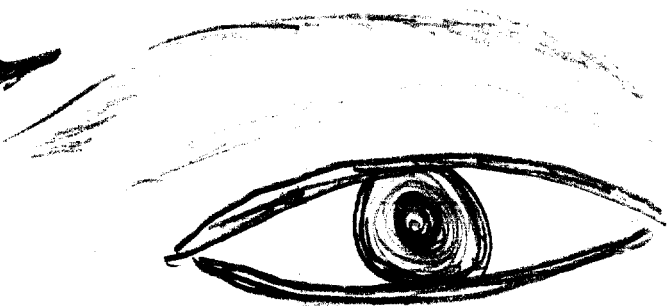

Lovell, Wyoming
Gentleman is currently in
this area

found within well limits of
Indian Territory
wears hat.
brown hair
long, straight hair

not highly populated area
can move freely -

middle aged, short, slender

P.319 Lovell is in Northern Wyoming
White man.



(1)

Lowell
Lowell, Wyoming
Lowell

~~W~~ W/er. well limits of
indian limits

~~w~~ wears a hat

~~b~~ brown hair long straight

~~c~~ congruently slender in
the area -

~~s~~ with highly populated
area.

~~m~~ middle aged short slender

in Wyoming (Lowell)

~~Lowell, Wyoming~~

(p 3/8)

SG1A

