

SECRET/NOFORN

PROJECT SUN STREAK

WARNING NOTICE: INTELLIGENCE SOURCES AND METHODS INVOLVED

-----

PROJECT NUMBER: 8916                      SESSION NUMBER: 02

DATE OF SESSION: 16 JUN 89              DATE OF REPORT: 16 JUN 89

START: 0900                                  END: 1000

METHODOLOGY: WRV                          VIEWER IDENTIFIER: 079

-----

SG1A

1. (S/NF/SK) MISSION: Determine the route of travel and near-time destination of [redacted] who was recently sighted at Yellowstone National Park in Wyoming.
2. (S/NF/SK) VIEWER TASKING: Viewer tasked to determine a route of travel and destination in near, future time, i.e., about two weeks.
3. (S/NF/SK) COMMENTS: No inclemencies noted. A Summary of Information is attached to this report.
4. (S/NF/SK): EVALUATION:

*See notes*

HANDLE VIA SKEET CHANNELS ONLY

SECRET/NOFORN

CLASSIFIED BY: DIA (DT)  
DECLASSIFY: OADR

Referral Review by NIMA/DoD

*Facilitator failed to grasp  
the significance as a disinformation  
and misled 074 to Biddle, Wyoming.*

This document is made available through the declassification efforts  
and research of John Greenewald, Jr., creator of:

# The Black Vault



The Black Vault is the largest online Freedom of Information Act (FOIA)  
document clearinghouse in the world. The research efforts here are  
responsible for the declassification of hundreds of thousands of pages  
released by the U.S. Government & Military.

**Discover the Truth** at: <http://www.theblackvault.com>

SECRET

WORKING PAPER

8916  
890616  
V: 079  
S: 02

SUMMARY OF INFORMATION

The fugitive's route of travel is indicated at ENCLOSURE 1. He will travel west through the Yellowstone National Park and into Montana. He will then travel north for a short distance and double back in an easterly direction in the state of Montana above the Wyoming border towards his ultimate (near term) destination of Biddle, Montana.

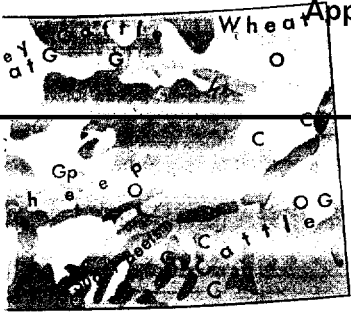
The fugitive correctly suspects that he has been sighted. He intends to pursue his route of travel on foot utilizing camp grounds and even camping out in the wild. He is determined to avoid establishing a trail of activity (evidence of signature, receipt, car rentals hotel/motel rentals).

Within the framework of his current and projected plans, the fugitive is highly susceptible to being apprehended via a helicopter search.

Noted that the fugitive's route of march will eventually bring him through the Big Horn, an Indian Crow Reservation.

SECRET

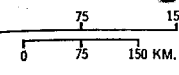
Approved For Release 2003/09/03 : CIA-RDP96-00789R000500210003-1



Beaverhead 8,186	C5
Big Horn 11,096	J5
Blaine 6,999	G2
Bozeman 2,234	E4
Carbon 8,099	G5
Carter 1,799	M5
Cascade 80,696	E3
Chouteau 6,092	F3
Custer 13,109	L2
Daniels 2,835	L4
Dawson 11,805	M3
Deer Lodge 12,518	C5
Fallon 3,763	M4
Fergus 13,076	G3
Flathead 51,966	B2
Gallatin 42,865	E5
Garfield 1,656	J3
Glacier 10,828	C2
Golden Valley 1,026	G4
Granite 2,700	C4
Hill 17,985	F2
Jefferson 7,029	D4
Judith Basin 2,646	F4
Lake 19,056	B3
Lewis and Clark 43,039	D3
Liberty 2,329	E2
Lincoln 17,752	A2
Madison 5,448	D5
McCone 2,702	L3
Meagher 2,154	F4
Mineral 3,675	B3
Missoula 76,016	C3
Musselshell 4,428	H4
Park 12,869	F5
Petroleum 655	H3
Phillips 5,367	J2
Pondera 6,731	D2
Powder River 2,520	L5
Powell 6,958	L4
Prairie 1,836	D4
Ravalli 22,493	B4
Richland 12,243	M3
Roosevelt 10,467	L2
Rosebud 9,899	K4
Sanders 8,675	A3
Sheridan 5,414	M2
Stillwater 5,598	G5
Sweet Grass 3,216	G5
Teton 6,491	D3
Traverse 391	E4
Valley 10,250	K2
Wheatland 2,359	G4
Wibaux 1,476	M4
Yellowstone 108,035	H4
Yellowstone Nat'l Park 275	F6

CITIES and TOWNS

Zip	Name/Pop.	Key
59001	Absarokee 830	G5
59820	Alberton 368	B3
59710	Alder 120	D5
59741	Amsterdam 130	E5
59711	Anaconda-Deer Lodge County 12,518	C4
59312	Angela 50	K4
59211	Antelope 83	M2
59821	Arlee 200	B3
59003	Ashland 600	K5
59410	Augusta 497	D3
59713	Avon 125	D4
59411	Babb 150	C2
59212	Bainville 245	M2
59313	Baker 2,354	M4
59006	Ballantine 380	J5
59725	Bannack 2	C5
59613	Basin 350	D4
59007	Bearcreek 61	G5
59008	Belfry 300	H5
59714	Belgrade 2,336	E5
59412	Belt 825	E3
59314	Biddle 28	L5
59910	Big Arm 250	B3
59911	Bigfork 1,080	C2
59520	Big Sandy 835	G2
59011	Big Timber 1,690	G5
*59101	Billings 66,842	H5
	Billings 108,035	H5
59012	Birney 100	K5
59414	Black Eagle 1,500	E3
59823	Bonner-West Riverside 1,742	D5
59632	Boulder 1,441	D4
59416	Brady 450	M4
59014	Bridger 724	E4
59317	Broadus 712	H4
59015	Broadview 120	H4
59213	Brockton 374	M2
50417	Browning 1,226	M2
59016	Busby 700	J5
59701	Butte-Silver Bow County 37,205	D5
59720	Cameron 150	D5
59633	Canyon Creek 100	E5
59347	Cartersville 115	D4
59421	Cascade 773	K4
59824	Charlo 250	E4
59522	Chester 963	B3
59523	Chinook 1,660	E3
59422	Choteau 1,798	D4
59215	Circle 931	G5
59634	Clancy 550	E4
59018	Clyde Park 283	E4
59351	Coalwood 2	K3
59322	Cohagen 12	K3
59323	Colstrip 1,476	K3
59912	Columbia Falls 3,112	D5
59019	Columbus 1,439	D5
59826	Condon 300	C2
59827	Conner 420	D2
59425	Conrad 3,074	D2
59020	Cooke City 120	D5
59913	Coram 450	D5
59828	Corvallis 500	D5
59217	Crane 163	E5
59022	Crow Agency 975	D5
59218	Culbertson 887	D5
59024	Custer 300	B3
59427	Cut Bank 3,688	H2
59829	Darby 581	D4
59914	Dayton 140	D2
59830	De Borgia 300	E3
59025	Decker 150	D2
59722	Deer Lodge 4,023	H4
59430	Denton 356	E5
59725	Dillon 3,976	D5
59727	Divide 275	D5
59831	Dixon 550	B3
59524	Dodson 158	H2
59832	Drummond 414	D4
59432	Dupuyer 105	D2
59433	Durton 359	E3
59434	East Glacier Park 475	D2
59635	East Helena 1,647	E4
59026	Edgar 220	H5
59324	Elkalaka 620	M5



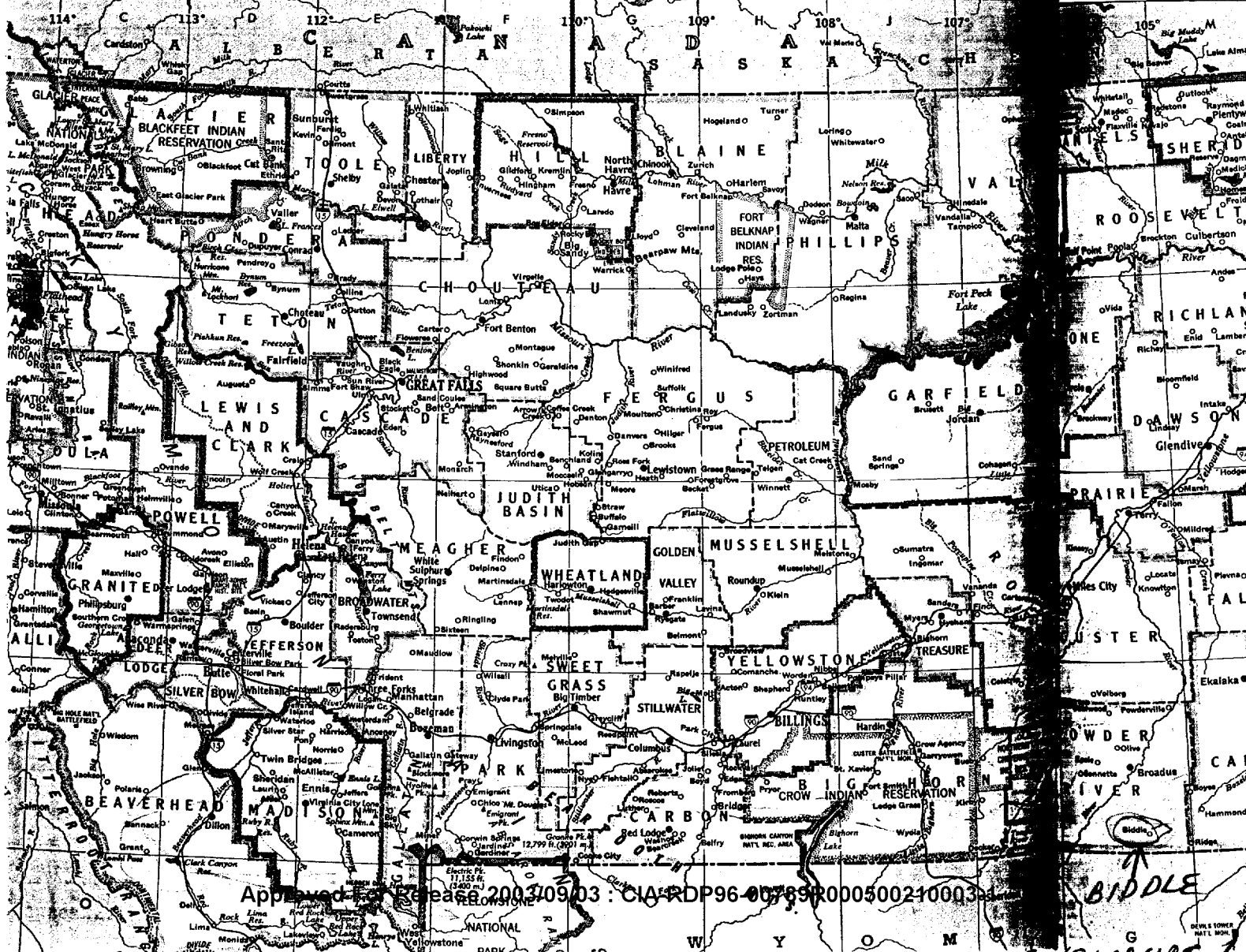
MAJOR MINERAL OCCURRENCES

Ag	Silver	O	Petroleum
Au	Gold	P	Phosphates
C	Coal	Pb	Lead
Cu	Copper	Sb	Antimony
G	Natural Gas	Tc	Talc
Gp	Gypsum	Th	Thorium
Mn	Manganese	Zn	Zinc

Water Power

Referral Declassification by NIMA/DoD

MONTANA



Approved For Release 2003/09/03 : CIA-RDP96-00789R000500210003-1



westward  
into

Rock County, WY  
by little ~~concrete~~

with  
in route to  
Beddle, Montana  
stuck

up north go east.

Colorado

Utah  
Idaho

Current  
location  
lumber outdoors  
company

Outdoor Company Grand W



~~Person~~ who he  
looks like

~~should~~ be caught