

~~SECRET~~/NOFORN

PROJECT SUN STREAK

WARNING NOTICE: INTELLIGENCE SOURCES AND METHODS INVOLVED

PROJECT NUMBER: 9003 SESSION NUMBER: 01

DATE OF SESSION: 7 FEB 90 DATE OF REPORT: 7 FEB 90

START: 1400 END: 1414

METHODOLOGY: SOLO VIEWER IDENTIFIER: 018

1. (S/NF/SK) MISSION: Determine the current location of a vessel identified as the [redacted] Determine the destination of the drugs. Locate the point of delivery bearing the Code name [redacted]

2. (S/NF/SK) VIEWER TASKING: Utilizing Encrypted Coordinates 200524/972649, determine the location of the target vessel [redacted] believed to be en-route for California. Determine the location of the ports-of-call where the illegal drugs will be delivered. Determine the location of the suspected delivery point identified under the Code Name [redacted]"

3. (S/NF/SK) COMMENTS: No inclemencies noted. A Summary of Information is attached to this report.

4. (S/NF/SK): EVALUATION:

5. (S/NF/SK) SEARCH EVALUATION:

HANDLE VIA SKEET CHANNELS ONLY

~~SECRET~~/NOFORN

Referral Review by NIMA/DoD

CLASSIFIED BY: DIA (DT)
DECLASSIFY: OADR

Red Buff area between Fort Ross & Boliga Bay

Pt Dilgada Boliga Bay Eureka } *Points of Interest*

Boliga Bay

This document is made available through the declassification efforts
and research of John Greenewald, Jr., creator of:

The Black Vault



The Black Vault is the largest online Freedom of Information Act (FOIA) document clearinghouse in the world. The research efforts here are responsible for the declassification of hundreds of thousands of pages released by the U.S. Government & Military.

Discover the Truth at: <http://www.theblackvault.com>

~~SECRET~~

WORKING PAPER

Project: 9003
Date: 900207
Time: 1400-1414
Viewer: 018
Session: 01

SUMMARY OF INFORMATION:

1. (S/NF/SK) Locate the target ship [] on the dowsing map provided: SG1A

The target ship was not found on the map provided.

2. (S/NF/SK) Locate the port(s) of call for delivery of the drugs: Three points were found on the map provided these were:

- a. Just south of Eureka, CA.
- b. Just south of Point Delgada
- c. At Bodega Bay.

3. (S/NF/SK) Locate the point of delivery bearing the code name [] SG1A

[] A long section of coastline north of Bodega Bay, around the area of Fort Ross, CA. was perceived as being this site.

SG1A

~~SECRET~~

Viewer: 018
Date: 7 FEB 90
Time: #400-141#
Session #: 1

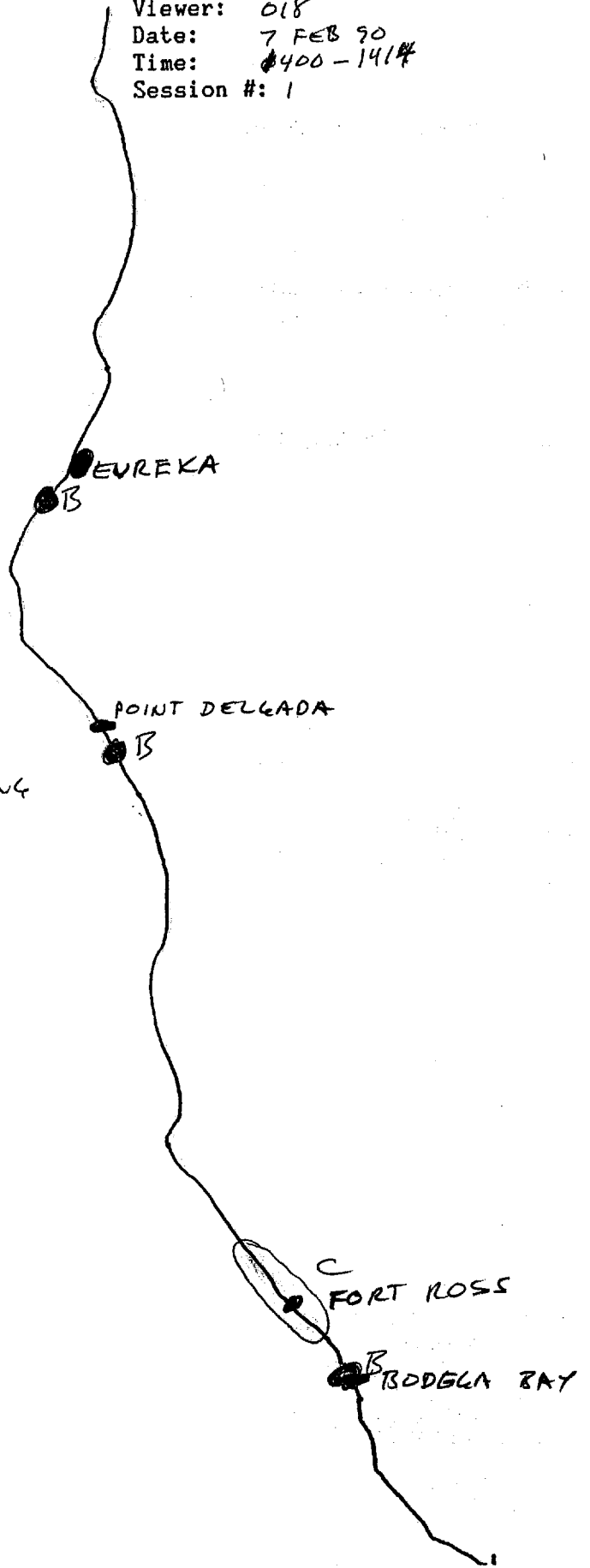
LINE REPRESENTS CALIFORNIA
COASTLINE (DOWSED BLIND)

1. TARGET A IS
NOT FOUND ON
THIS MAP.

2. 3 SPOTS WERE FOUND FOR
TARGET B. ALL HAVE
BEEN INDICATED, WITHOUT
ANALYSIS.

3. TARGET C RESOLVED INTO
AN EXTENDED AREA ALONG
THE LINE.

PLACE NAMES WERE OBTAINED
BY OVERLAY OF MAP AFTER
THE SESSION.



42°

2

41°

3


40°

4

39°

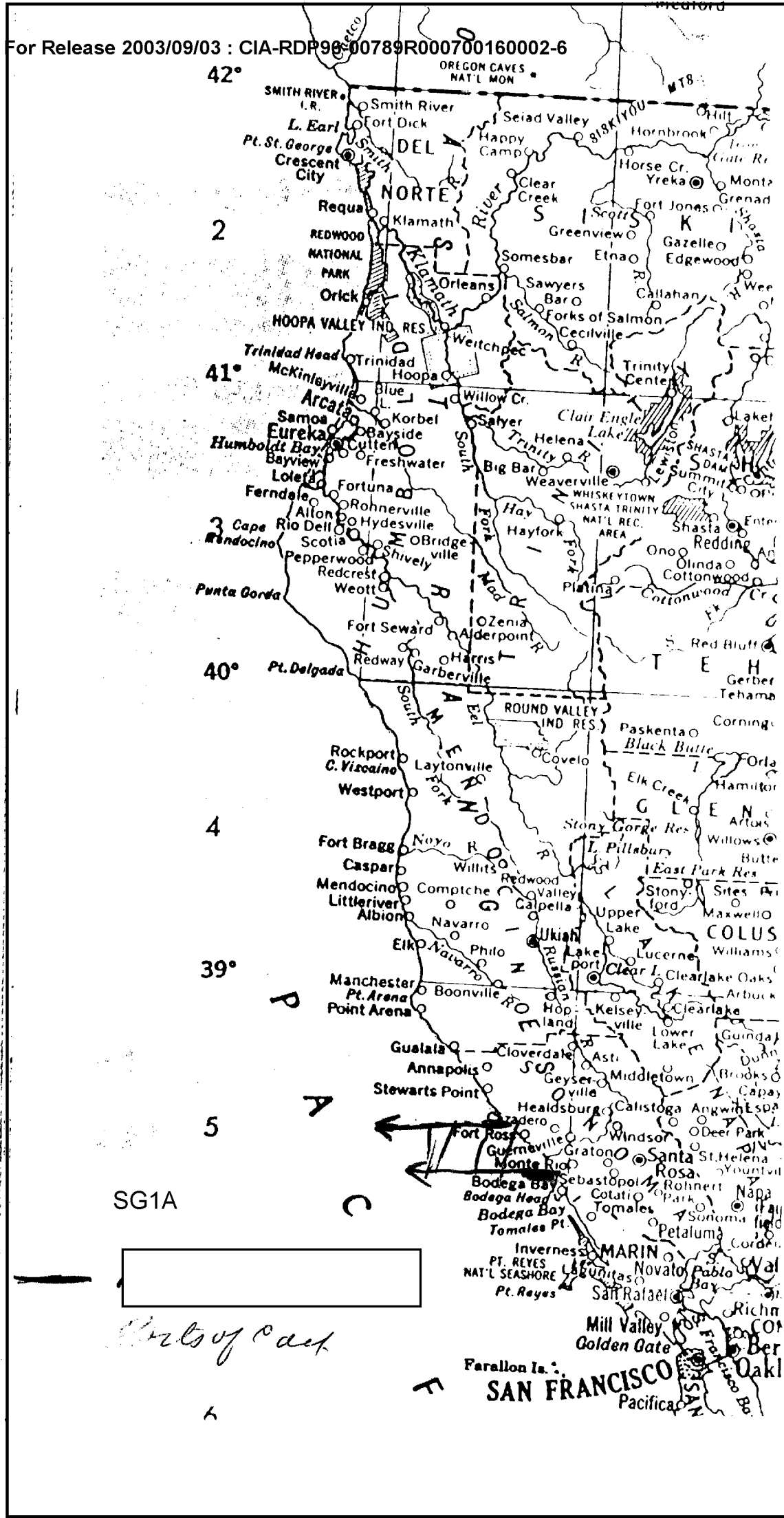
5

SG1A



Parts of Oct

h



CPYRIGHT

Referral Declassification by NIMA/DoD

TASKING SHEET

February 7, 1990 (Wednesday)

DOWSING TASKER

1. EEI: The customer desires to know three locations. These locations are called TARGETS A, B, & C for the purpose of this dowsing. Each target represents specifically tasked EEI.

REPRESENT
THE 3
EEI ASKED
FOR ON
THE
ORIGINAL
TASKER

- a. Locate TARGET A on the dowsing page, provided.
- b. Locate TARGET B on the line which is on the dowsing page.
- c. Locate TARGET C on the line which is on the dowsing page.

2. Clearly mark and label your location for each target, and return the sheet to O1B for collation.