

13 1500 APR 58

~~SECRET~~/NOFORN

PROJECT SUN STREAK

M

WARNING NOTICE: INTELLIGENCE SOURCES AND METHODS INVOLVED

PROJECT NUMBER:	9014	SESSION NUMBER:	01
DATE OF SESSION:	900411	DATE OF REPORT:	900412
START:	0925	END:	1320
METHODOLOGY:	SOLO	VIEWER IDENTIFIER:	018

1. (S/NF/SK) MISSION: Target is the call sign
Determine if the call sign is associated with a vessel or a ground station. If a vessel, what is its identity and current status? If a ground station, what is its location. For either case identify any associated vessels or call signs. For either provide any indications of pending smuggling activity.
2. (S/NF/SK) VIEWER TASKING: Encrypted coordinates, a map, notional vessel grids and all the information/requirements in mission statement above.
3. (S/NF/SK) COMMENTS: PI's: Disgust.
4. (S/NF/SK) EVALUATION:
5. (S/NF/SK) SEARCH EVALUATION:

SG1A

SG1A

PM: 095

HANDLE VIA SKEET CHANNELS ONLY

~~SECRET~~/NOFORN

Referral Review by NIMA/DoD

CLASSIFIED BY: DIA (DT)
DECLASSIFY: OADR

This document is made available through the declassification efforts
and research of John Greenewald, Jr., creator of:

The Black Vault



The Black Vault is the largest online Freedom of Information Act (FOIA) document clearinghouse in the world. The research efforts here are responsible for the declassification of hundreds of thousands of pages released by the U.S. Government & Military.

Discover the Truth at: <http://www.theblackvault.com>

~~SECRET~~ STIPPLED NOFORN
SPECIAL ACCESS REQUIRED

REPORT OF REQUESTED INFORMATION 0925-1320ms.

Requestor Task # JT4-0005-90

Source # 018

DCSINT Task # 9014

Rcvd. by Source 4/11/90
Returned to PO 1/190

ESSENTIAL ELEMENTS OF INFORMATION REQUESTED IN ORDER OF PRIORITY:

SG1A

1. Is the call sign associated with a vessel or ground station?

RESPONSE: A VESSEL

2. If vessel, what is its (A) identity and (B) current status (C) location, (D) carrying contraband? (E) location on board, (F) description of vessel, (G) name, etc.)? (7 QUESTIONS)

RESPONSE: [DESCRIPTION]: LARGE, BLACK w/ CREAM-COLORED TOP, REAR END IS VERY ROUNDED, FOREDECK ROWS UPWARD. [LOCATION]: 20° 40' N / 68° 15' W

[CONTRABAND?]: YES. ARMS/WEAPONS. [ON BOARD LOCATION]: RIGHT SIDE, SLIGHTLY FORWARD, AT WATERLINE. [NAME]: "HER..." (NOTHING DEPENDABLE).

3. If a ground station, what is its location?

RESPONSE: N/A.

4. For either case, identify (name, description, etc.) any associated vessels or callsigns.

RESPONSE: NOT ADDRESSED IN THIS SESSION

5. For either, provide any indications of pending smuggling activity. UNDERWATER DROP OF ARMS/WEAPONS FOR DIVERS

RESPONSE: TO PICK UP. LOCATION: EAST COAST OF ^{SOUTHERN} ~~S.~~ US, AT A BAY WHICH HAS A RING OF SMALL ISLANDS. (NFI)

PROJECT OFFICER'S COMMENTS:

~~SECRET~~ STIPPLED NOFORN
SPECIAL ACCESS REQUIRED
Handle Via SKEET Channels Only

TRANSMIT 12 1500 ~ APR 90 - FG

AT (11 1307L APR 90)

~~SECRET~~ STIPPLED NOFORN
SPECIAL ACCESS REQUIRED

WORKING PAPER

Project: 9014
Date: 900411
Time: 0925-1320
Viewer: 018
Session: 01

SUMMARY OF INFORMATION:

SG1A

1. (S/STD) Is the callsign [] associated with a vessel or a land station?: A vessel.
2. (S/STD) If a vessel, give:
 - a. Description: Large. Sides are black from waterline up to a narrow cream-colored band at the top. The foredeck is also light or cream-colored, and is bowed upward (see sketch, Fig. 1). The back end of the ship is pronouncedly rounded (see sketch, Fig. 2). The superstructure is also light cream-colored.
 - b. Location: At time of search (1307 hrs, 11 APR 90), ship was located at approximately 20 deg. 40' N / 68 deg 15' W. and appeared to be heading in a northward direction (see map, Fig. 3).
 - c. Carrying contraband?: Impression was of contraband in the form of arms/weapons.
 - d. If so, where is contraband on board?: At time of search (1315 hrs, 11 APR 90), I detected what appeared to be a cache of weapons located on the right side of the ship, slightly forward, approximately level with the waterline (see diagrams, Figs 4 & 5).
 - e. Name of the vessel: Repeated attempts produced "Her...",

~~SECRET~~ STIPPLED NOFORN
SPECIAL ACCESS REQUIRED
Handle Via SKEET Channels Only

~~SECRET~~ STIPPLED NOFORN
SPECIAL ACCESS REQUIRED

"Hernandez", "Herman", "Herakel (stress on the a)". I have no confidence in these.

3. (S/STD) Identify any associated vessels or callsigns: This tasking not addressed in this session.

4. (S/STD) Provide any indications of pending smuggling activity:

Impressions of destination for the arms/weapons being on the eastern coast of the southeastern U.S. at a bay whose mouth is circled on the north and east by a semi-circle of small islands (see sketch, Fig. 6). General area not further specified in this session. There was a strong impression that the weapons would be dropped underwater for divers to pick up later.

~~SECRET~~ STIPPLED NOFORN
SPECIAL ACCESS REQUIRED
Handle Via SKEET Channels Only

ROUNDED

S14:

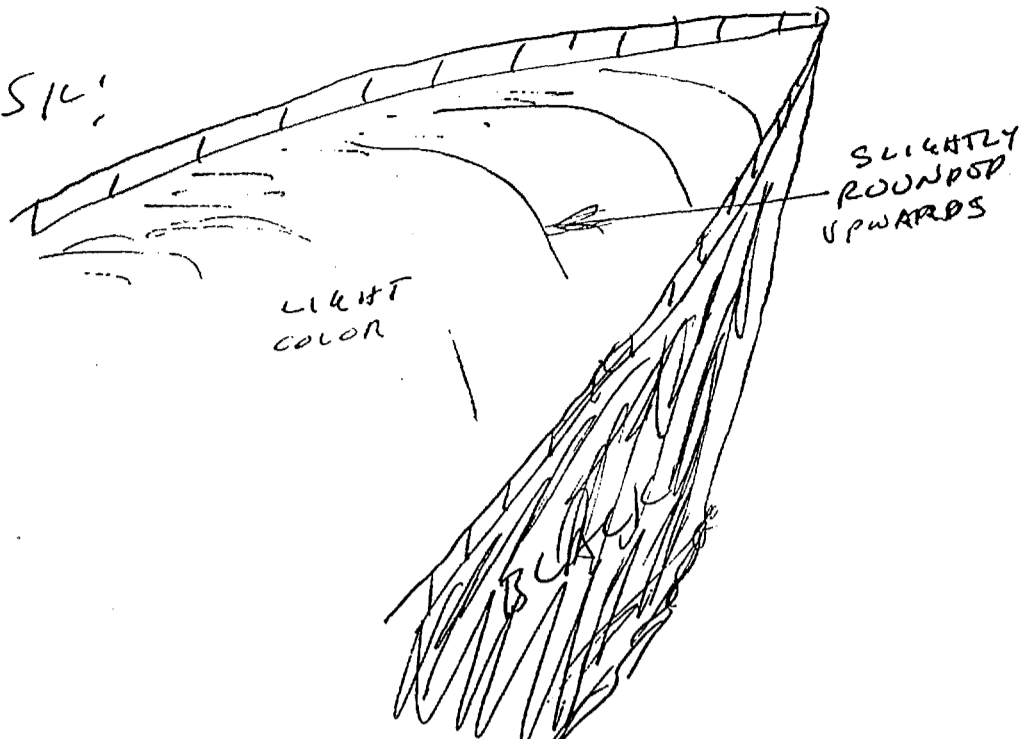


FIG. 1

REAR END IS VERY ROUNDED




FIG. 2

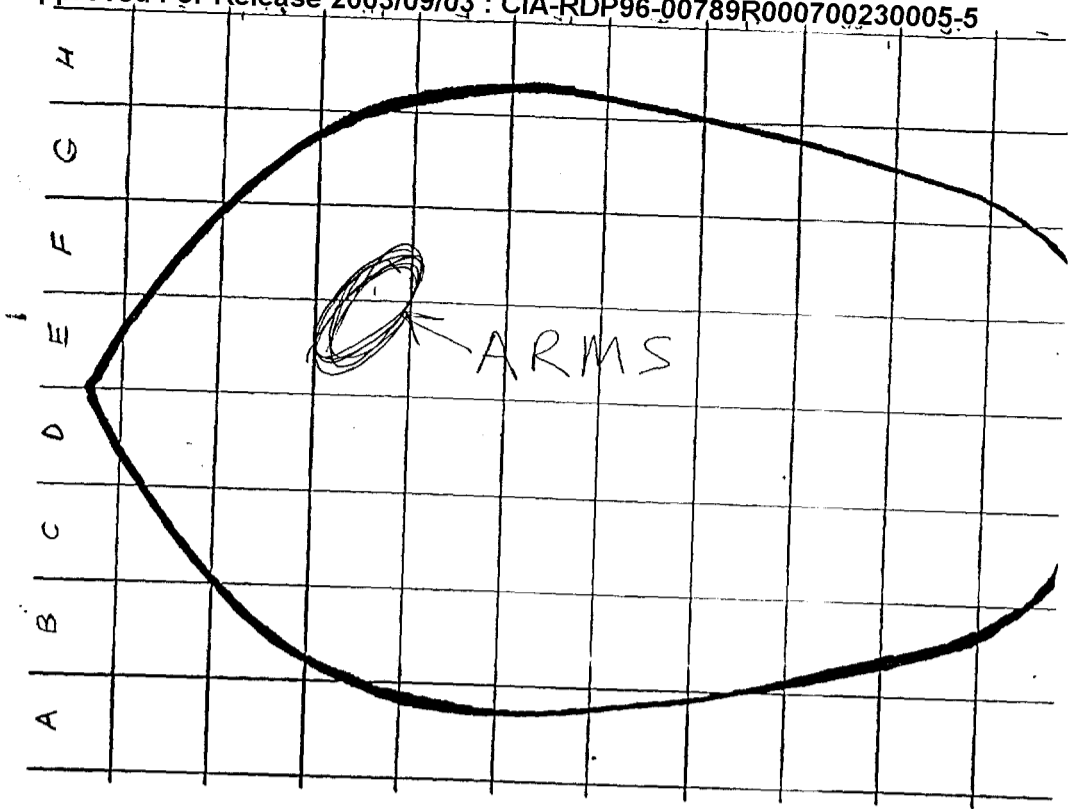


FIG. 4. TOP VIEW

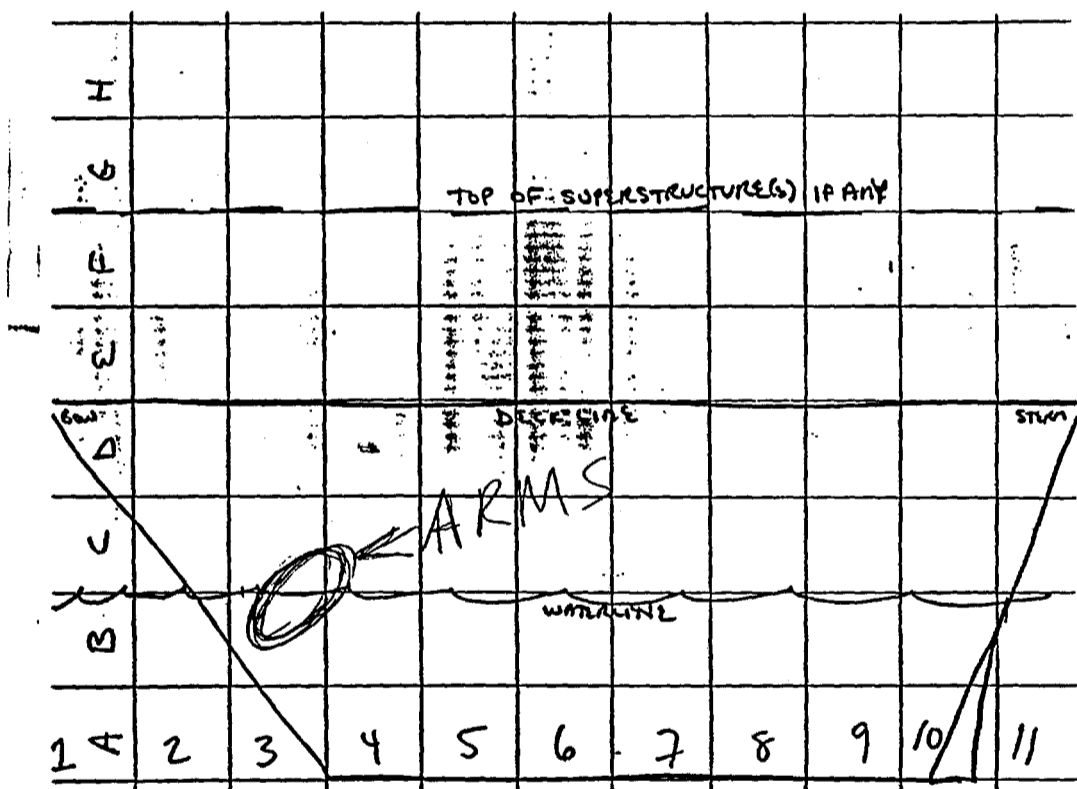


FIG. 5. SIDE VIEW

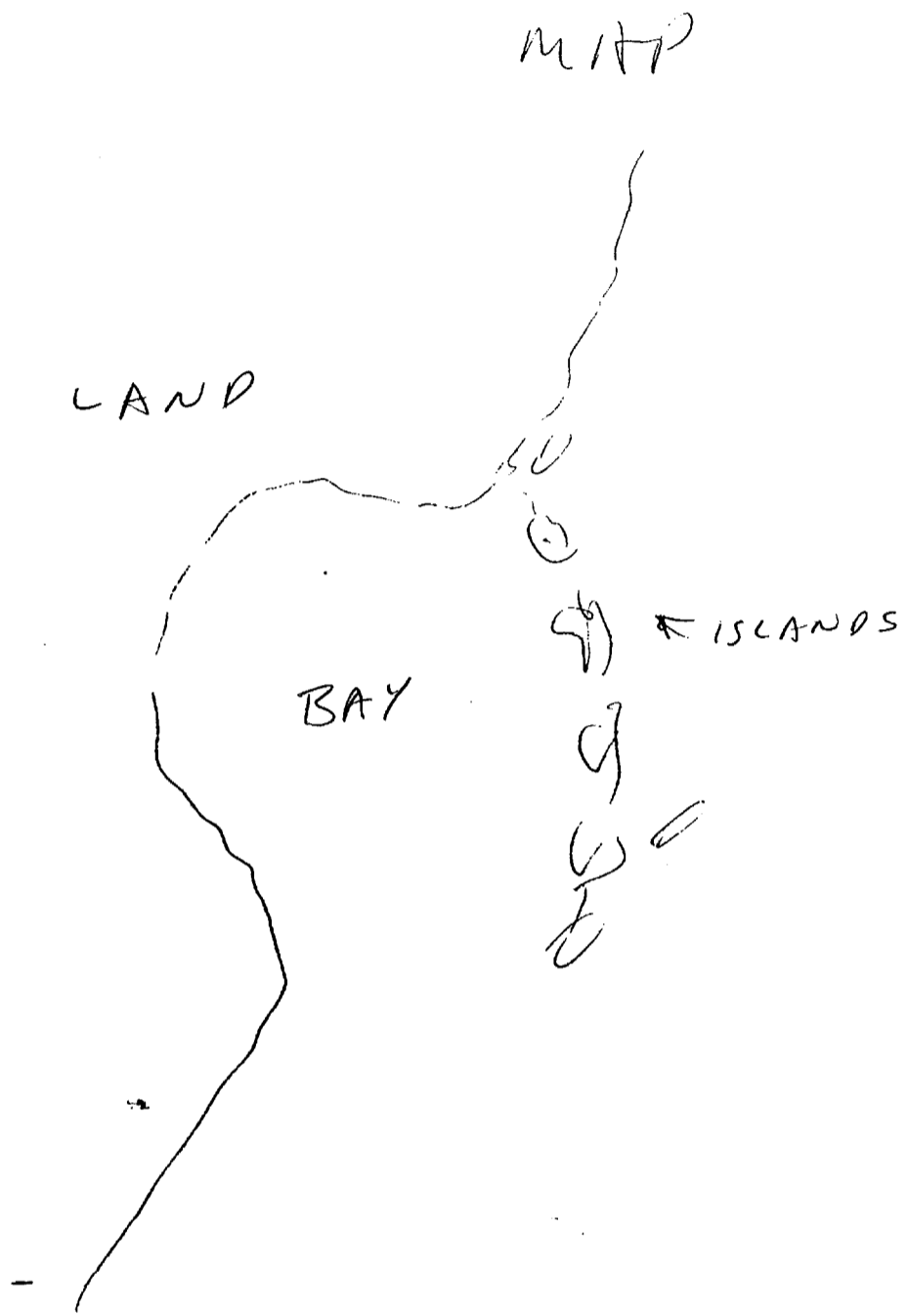
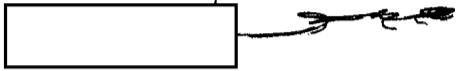


FIG. 6

018
11 APR 90
0925 hrs
FT. MORRIS
SOLO

P.L. DISGUST.
A.V. NONO

SG1A



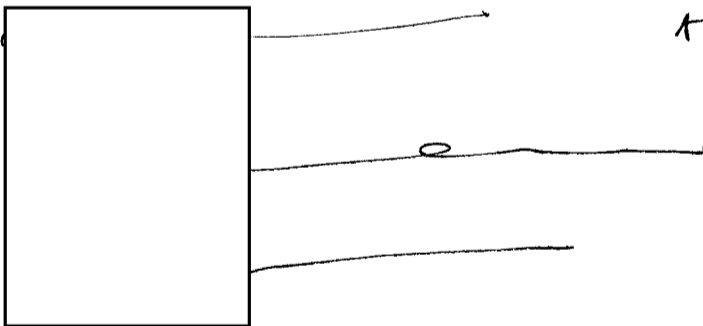
A: ACROSS
SUIT
QUICK
B: WATER

A: UP
DOWN
DOWN
DOWN
HAND

B: SOMEONE

A: ACROSS
WAY
SMOOTH
B: WATER

SG1A



ABSENT

MISS BUK

MISS BUK

SG1A




MISS BUK.

P.I. BUK 0933

RESUMO 1236

SG1A



ABONT

MISS BUK.

MISS BUK

MISS BUK

MISS BUK

AS RESING
SNESTA

AS WATM

AS UP BUK
WUWIK
WUWIK

AS SONWUWNS

3

Q: DESCRIPTION

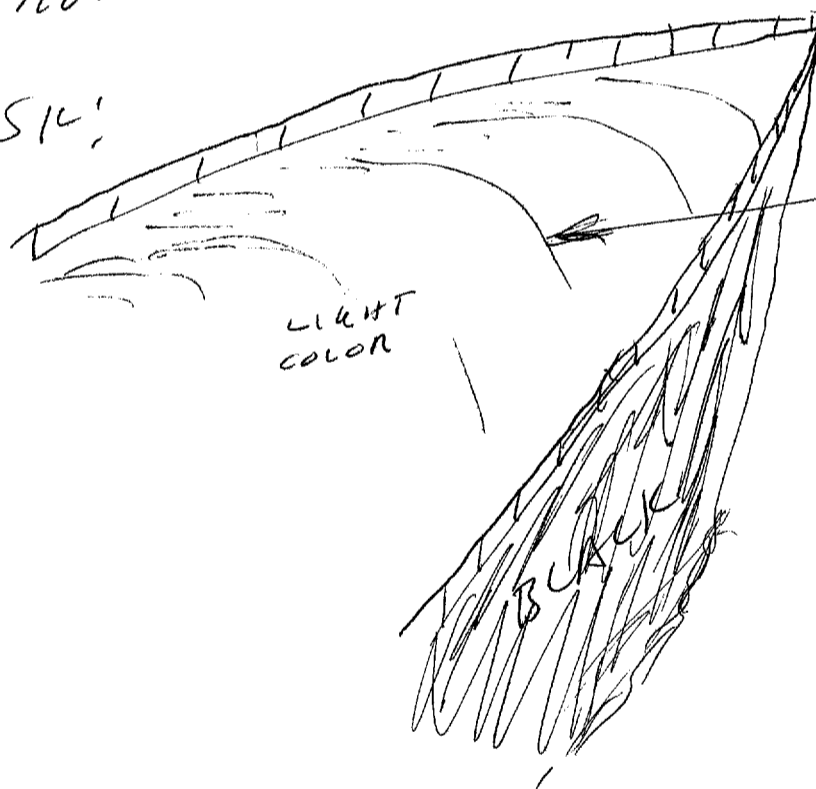
SZ:
WHITE
LIGHT
BRIGHT.

COOL
WINDY
VERY WINDY

AI DUE
DARKER WINDY!

ROUNDED

SL:



LIGHT
COLOR

SLIGHTLY
ROUNDED
UPWARDS

(4)

SZ :

LARGO

ASL MK
TANKER

WIDE

FRONT

WIDE

WIDE SWD IS VERY ROUNDED



CREAM - COLD WOOD

LT. TON

CREAM + BLACK.

Q: NAMES?

③

SZ D M O T , AN AL.

(NAME)

"HERA - "

"HONNANDES - "

"HONMAN - - - "

"HERAKEL "

Q: LOCATION? (1307 HNS)

SZ O M A T , AN AL.

(SEE MAP, P. 5A)

± 20° 40' N / 68° 15' W.

Q: ~~DRUGS?~~

IMPRESSION OF CONTRABAND IN THE FORM OF ARMS/WEAPONS.

(SEE REVISIONS, P. 5B+C)

Q: SPOULELLING ACTIVITIES?

SOUTH
EASTERN U.S.

(EAST COAST)

~~SESSION 1344~~

TROPIC OF CANCER

5212

O C E A N

5285

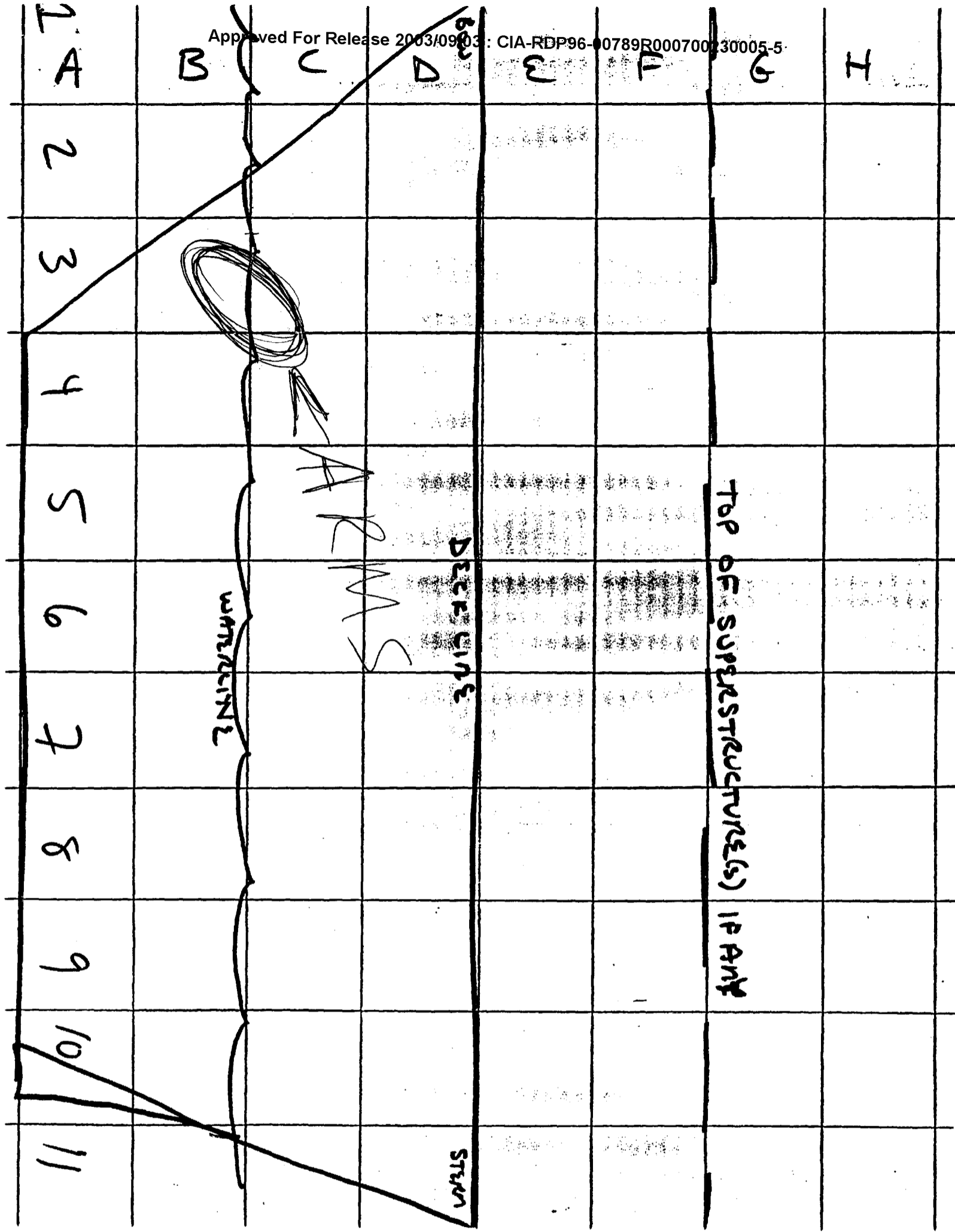
5447

KI
STAT

5028

5431





A

B

C

D

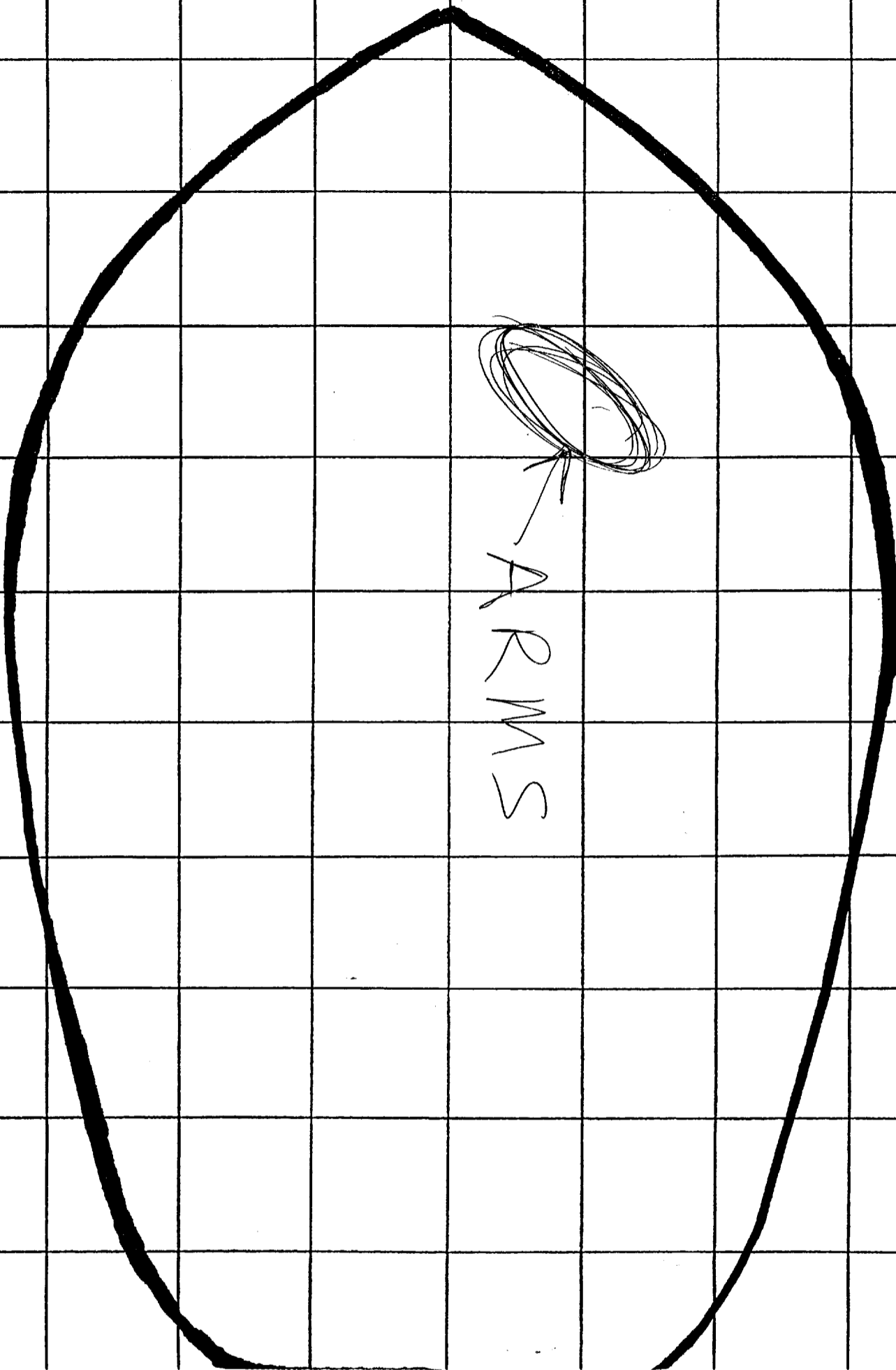
E

F

G

H

Approved For Release 2003/09/03 : CIA-RDP96-00789R000700230005-5



MAP



"* 1000/NIGHTS 6120"

LINDON WATER
DIVISION

SESSION END
1320

~~SECRET~~/STD

WORKING PAPER

10 APR 90

PROJECT 9014

TASKER FOR

018

SG1A

SG1A

BACKGROUND: A call sign identified [redacted] was last heard on 31 March 1990 emanating from the vicinity of [redacted] (vic of Guajira Peninsula, Colombia.) The call sign is believed to be associated with narcotics smuggling.

REQUIREMENTS: Answer questions 1-3, if 3 is yes, answer 4. Otherwise save 4-5 until we get further direction from the customer. If this information comes in anyway, go ahead and report it. See attached sheet.

COMMENTS: Use West Indies and Central America Map (blue map in [redacted] office). If you are having trouble finding the map, come see me and I'll track it down. Attached is an EEI sheet and notional ship matrices (if necessary). Please include a summary of all your findings in addition to the EEI sheet as per new [redacted] and [redacted] tasking procedure/plan. Please note start and end times on both the summary and the EEI sheet (EEI needs to be able to stand alone). For current locations provide current time/date.

SG1J

SG1J

SG1J

HANDLE VIA SKEET CHANNELS ONLY

~~SECRET~~/STD