

*Called*

SECRET/NOFORN

*12/15/01 APA*

PROJECT SUN STREAK

WARNING NOTICE: INTELLIGENCE SOURCES AND METHODS INVOLVED

PROJECT NUMBER:	9016	SESSION NUMBER:	01
DATE OF SESSION:	900412	DATE OF REPORT:	900412
START:	0749	END:	0840
METHODOLOGY:	SOLO	VIEWER IDENTIFIER:	018

SG1A

1. (S/NF/SK) MISSION: Target is the vessel  believed to be currently involved in narcotics smuggling. Determine whether the vessel is carrying contraband and if so, its location on board. Determine the current location of the vessel. Determine the time, date and location where the contraband will be unloaded/transferred.
2. (S/NF/SK) VIEWER TASKING: Encrypted coordinates, a map, and all the information/requirements in mission statement above.
3. (S/NF/SK) COMMENTS: No physical inclemencies noted.
4. (S/NF/SK) EVALUATION:
5. (S/NF/SK) SEARCH EVALUATION:

PM: 095

HANDLE VIA SKEET CHANNELS ONLY

SECRET/NOFORN

Referral Review by NIMA/DoD

CLASSIFIED BY: DIA (DT)  
DECLASSIFY: OADR

This document is made available through the declassification efforts  
and research of John Greenewald, Jr., creator of:

# The Black Vault



The Black Vault is the largest online Freedom of Information Act (FOIA)  
document clearinghouse in the world. The research efforts here are  
responsible for the declassification of hundreds of thousands of pages  
released by the U.S. Government & Military.

**Discover the Truth** at: <http://www.theblackvault.com>

S E C R E T STIPPLED NOFORN  
SPECIAL ACCESS REQUIRED  
REPORT OF REQUESTED INFORMATION

0749-0840MS.

Requestor Task # \_\_\_\_\_

Source # 18

DCSINT Task # 9016

Rcvd. by Source 4/12/90

Returned to PO 4/17/90

ESSENTIAL ELEMENTS OF INFORMATION REQUESTED IN ORDER OF PRIORITY:

SG1A

1. Is the vessel, [redacted] carrying contraband narcotics, if so, where on board is it stored?

RESPONSE: REPEATED SEARCHES DO NOT REVEAL ~~CONTRABAND~~

~~1. THE VESSEL IS~~ DRUGS, OR ANY OTHER KIND OF CONTRABAND.

SG1A

2. Determine the current location of the [redacted]

RESPONSE: IMPRESSION IT <sup>IS</sup> ~~MADE~~ OF NORTH JAMAICA. (0840MS)  
AT APPROXIMATELY 18°53'N / 78°13'W. (12 APR 90)

3. Determine the time, date and location where the contraband narcotics will be unloaded/transferred.

RESPONSE:  
\_\_\_\_\_  
\_\_\_\_\_  
\_\_\_\_\_  
\_\_\_\_\_  
\_\_\_\_\_  
\_\_\_\_\_  
\_\_\_\_\_  
\_\_\_\_\_

PROJECT OFFICER'S COMMENTS:  
\_\_\_\_\_

S E C R E T STIPPLED NOFORN  
SPECIAL ACCESS REQUIRED  
Handle Via SKEET Channels Only

TRANSMIT 12 1500L APR 90 F6

S E C R E T STIPPLED NOFORN  
SPECIAL ACCESS REQUIRED

WORKING PAPER

Project: 9016  
Date: 900412  
Time: 0749-0840  
Viewer: 018  
Session: 01

SUMMARY OF INFORMATION:

SG1A

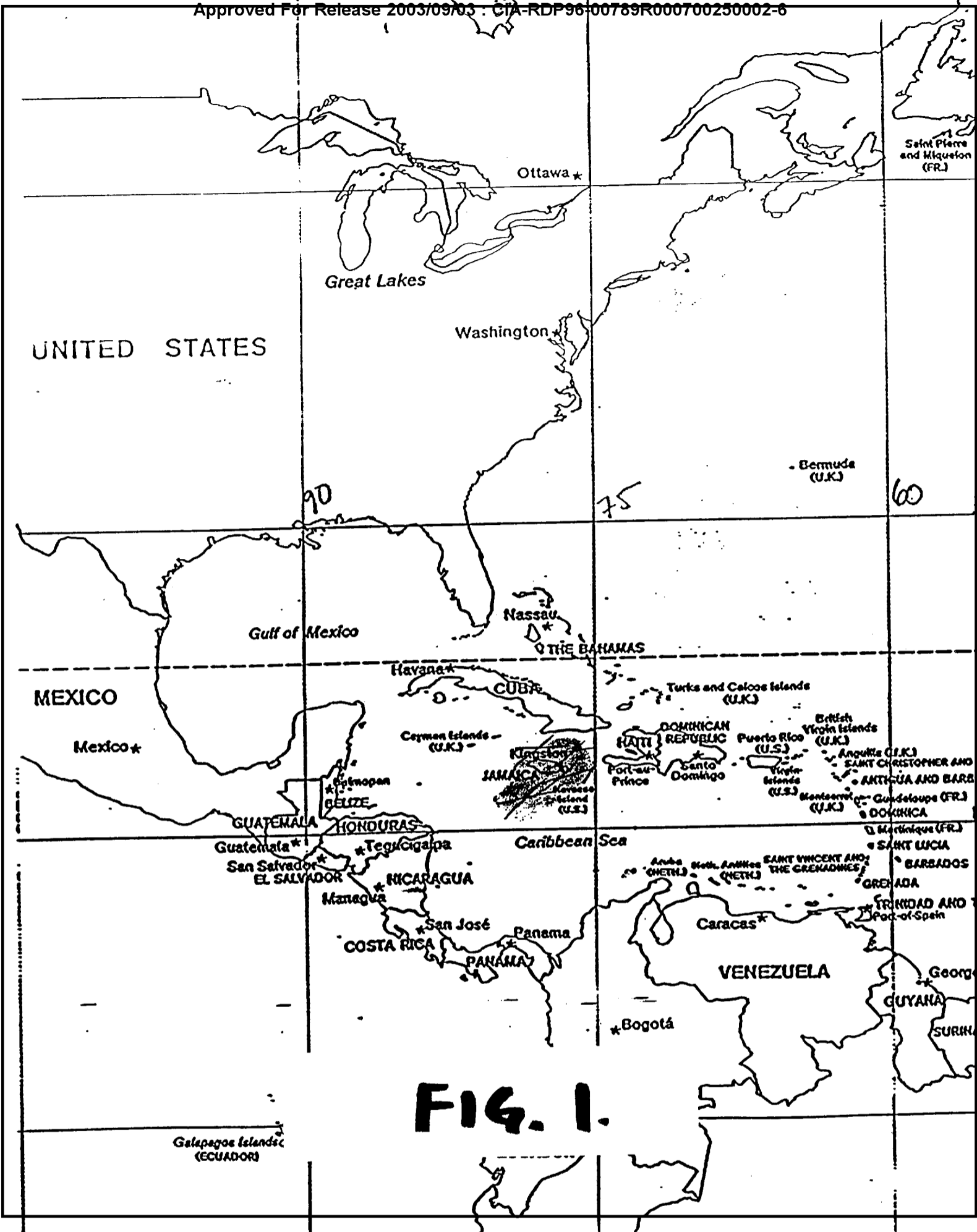
1. (S/STD) Is the  carrying contraband narcotics?:

Repeated searches (0800-0830 hrs 12 APR 90) did not turn up any narcotics, or any other type of contraband.

SG1A

2. (S/STD) Determine the current location: Searches indicate that the  was in the vicinity of Jamaica at approximate coordinates 19 deg. 53 min. N / 78 deg. 13 min. W at 0840 hrs, 12 APR 90 (See maps, Figures 1,2,3).

S E C R E T STIPPLED NOFORN  
SPECIAL ACCESS REQUIRED  
Handle Via SKEET Channels Only



**FIG. 1.**

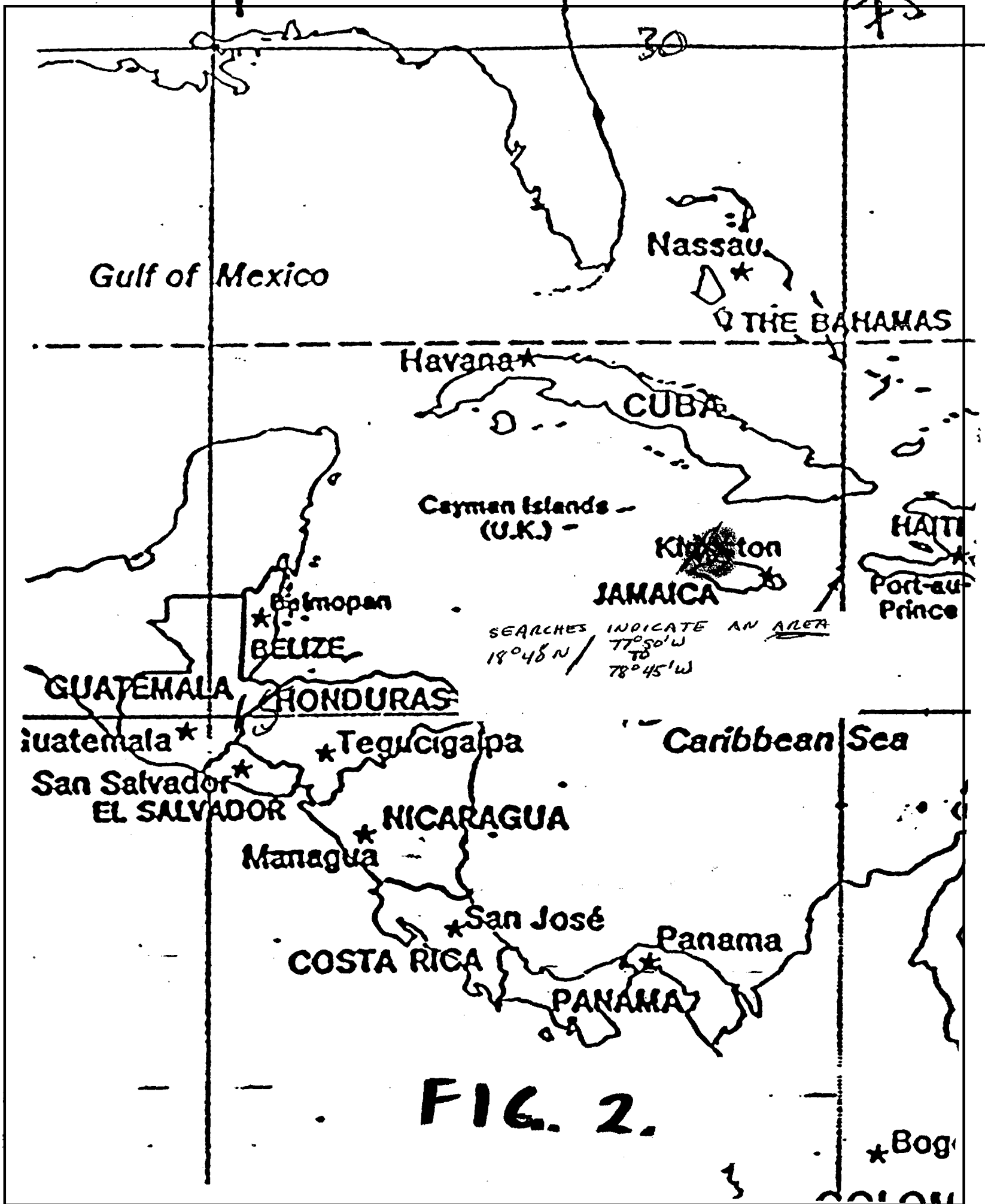



FIG. 2.

~~Kingston~~



JAMAICA

FIG. 3

SEARCH INDICATES AN AREA  
18° 53' N / 78° 12' W  
TO  
78° 14' W

~~Norfolk~~  
~~Island~~  
(USA)

018

12 APR 90  
0749 HRS  
FT. MORRIS  
SOLO

P.L. NEWS  
A.V. NEWS

SG1A



A: ACROSS  
ROCKET  
B: \_\_\_\_\_

SG1A



A: ACROSS  
FLAT  
SMOOTH  
SMOOTH  
B: WATER



A: ACROSS  
SMOOTH  
B: WATER

SG1A

A: RISING  
UP ANGLES  
ACROSS  
B: MOUNTAINS  
B: SOUNDCARD

82: WHITE  
PUNO WHITE  
STILL





S2: LOTS OF WHITES.  
PARK BLUE

DIBRONAL  
BLUES + WHITES



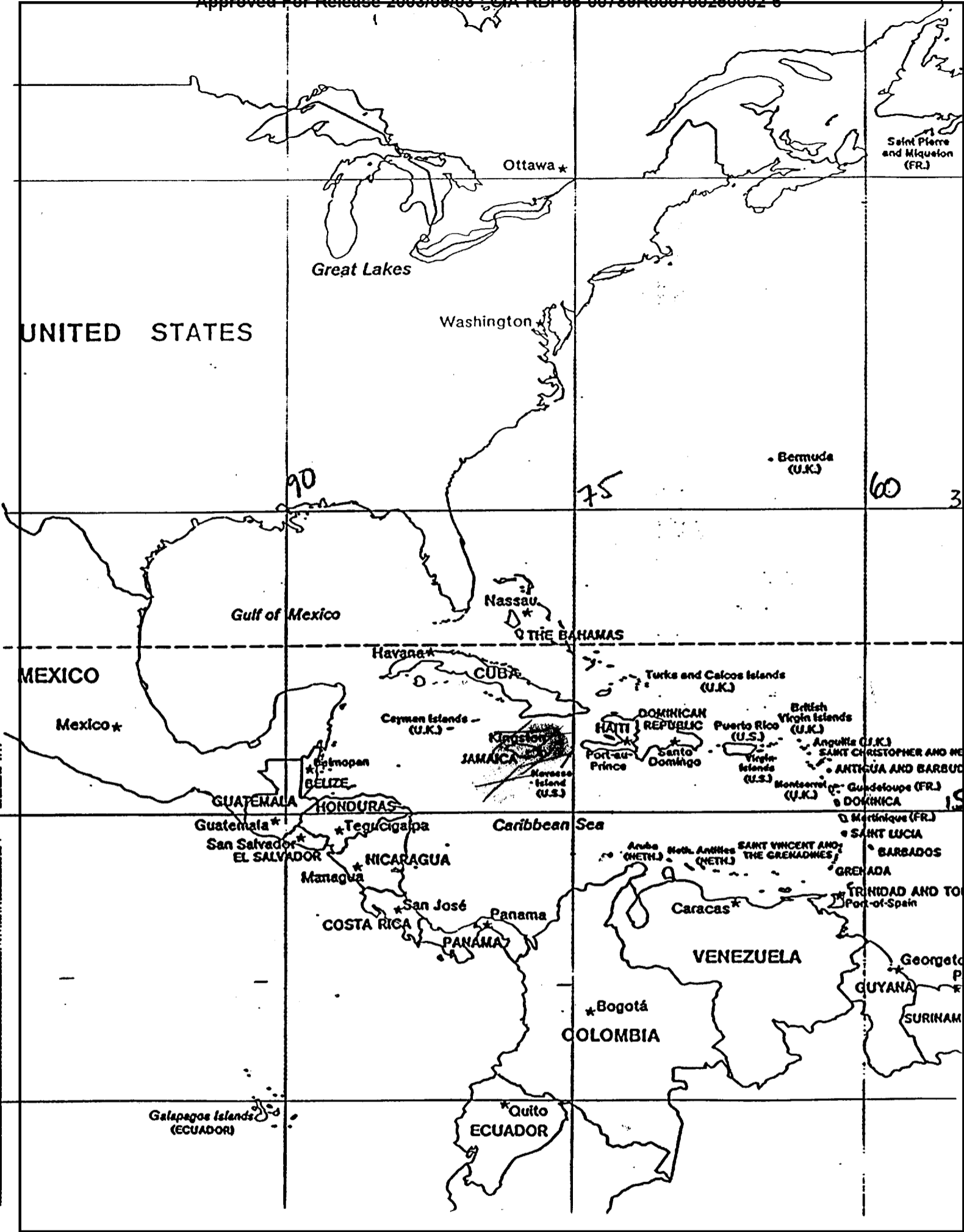
ANGLER UP

AOL BLUE  
SAIL BOAT.

SEARCH:  
L500 MOP, CUMMINS P. 2000

SESSION END

0840.



75

30

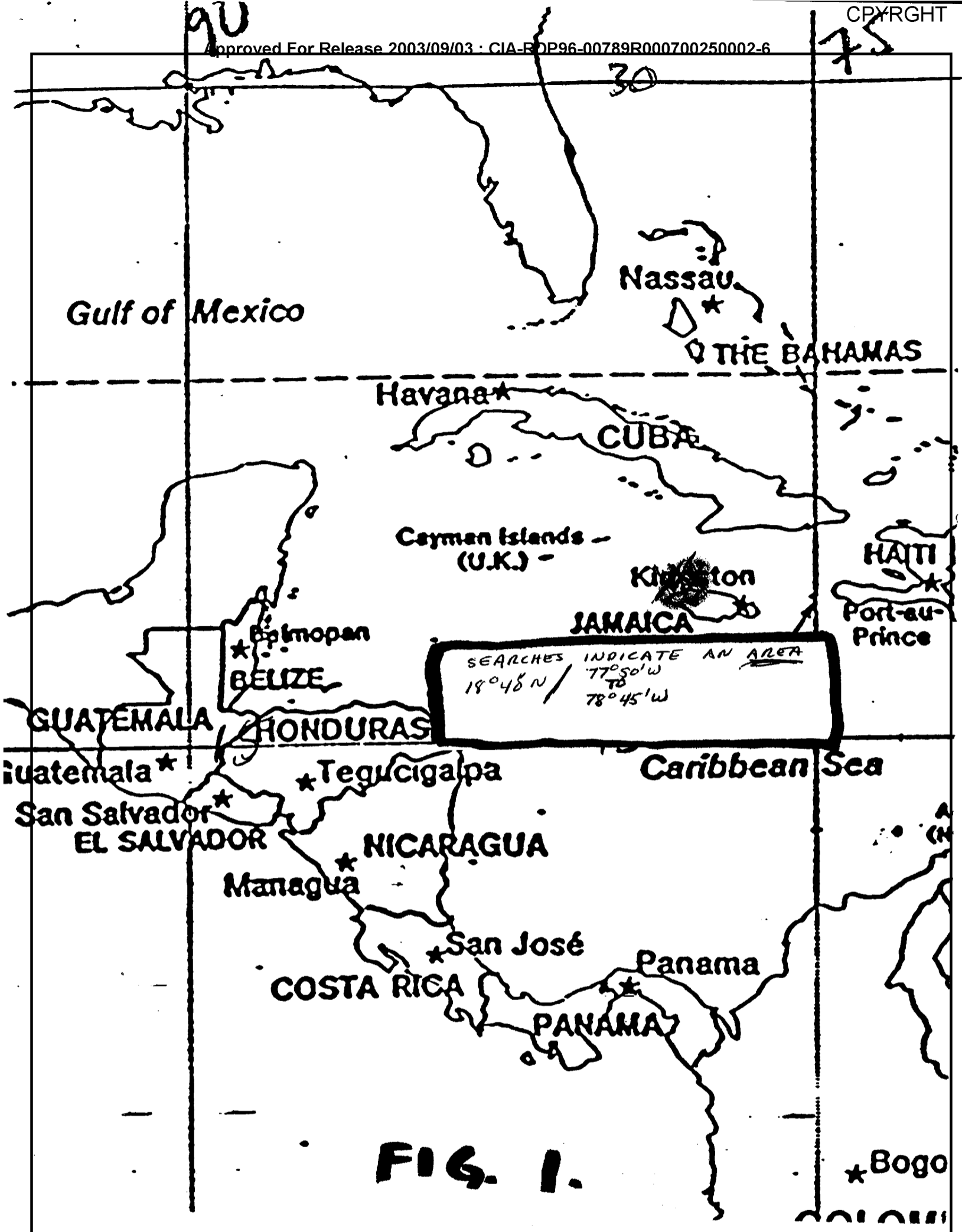



FIG. 1.

~~Kingston~~



JAMAICA

SEARCH INDICATES AN AREA  
18° 53' N / 78° 12' W  
TO  
78° 14' W

Navassa  
Island  
(USA)