

SECRET/NOFORN

PROJECT SUN STREAK

WARNING NOTICE: INTELLIGENCE SOURCES AND METHODS INVOLVED

PROJECT NUMBER: 9006 SESSION NUMBER: 01
DATE OF SESSION: 26 FEB 90 DATE OF REPORT: 26 FEB 90
START: 1315 END: 1340
METHODOLOGY: SOLO VIEWER IDENTIFIER: 095

SG1A

1. (S/STD) MISSIONS: Determine the current location of the vessel identified as the [REDACTED] Determine where the target vessel will unload contraband in the form of drugs.

SG1A

2. (S/STD) VIEWER TASKING: Determine the current location the vessel [REDACTED] suspected of carrying contraband in the form of illegal drugs. Determine where it will unload the illegal drugs.

[REDACTED]

SG1A

3. (S/STD) COMMENTS: No inclemencies noted. S Summary of Information is attached to this report.

4. (S/STD) EVALUATION:

5. (S/STD) SEARCH EVALUATION:

51 136

HANDLE VIA STIPPLE CHANNELS ONLY

SECRET/NOFORN

CLASSIFIED BY: HQDA (DAMI-PO)
DECLASSIFY ON: OADR

This document is made available through the declassification efforts
and research of John Greenewald, Jr., creator of:

The Black Vault



The Black Vault is the largest online Freedom of Information Act (FOIA)
document clearinghouse in the world. The research efforts here are
responsible for the declassification of hundreds of thousands of pages
released by the U.S. Government & Military.

Discover the Truth at: <http://www.theblackvault.com>

SECRET / STD

WORKING PAPER

F: 9006
V: 095
D: 900226
T: 1315-1340
S: 01

SUMMARY OF INFORMATION

Target ship is currently (900226 1330E51) located out at sea of the coast of Canada at 51 deg North 130 deg West. The contraband will enter the US in San Diego, CA.

HANDLE VIA STIPPLE CHANNELS ONLY

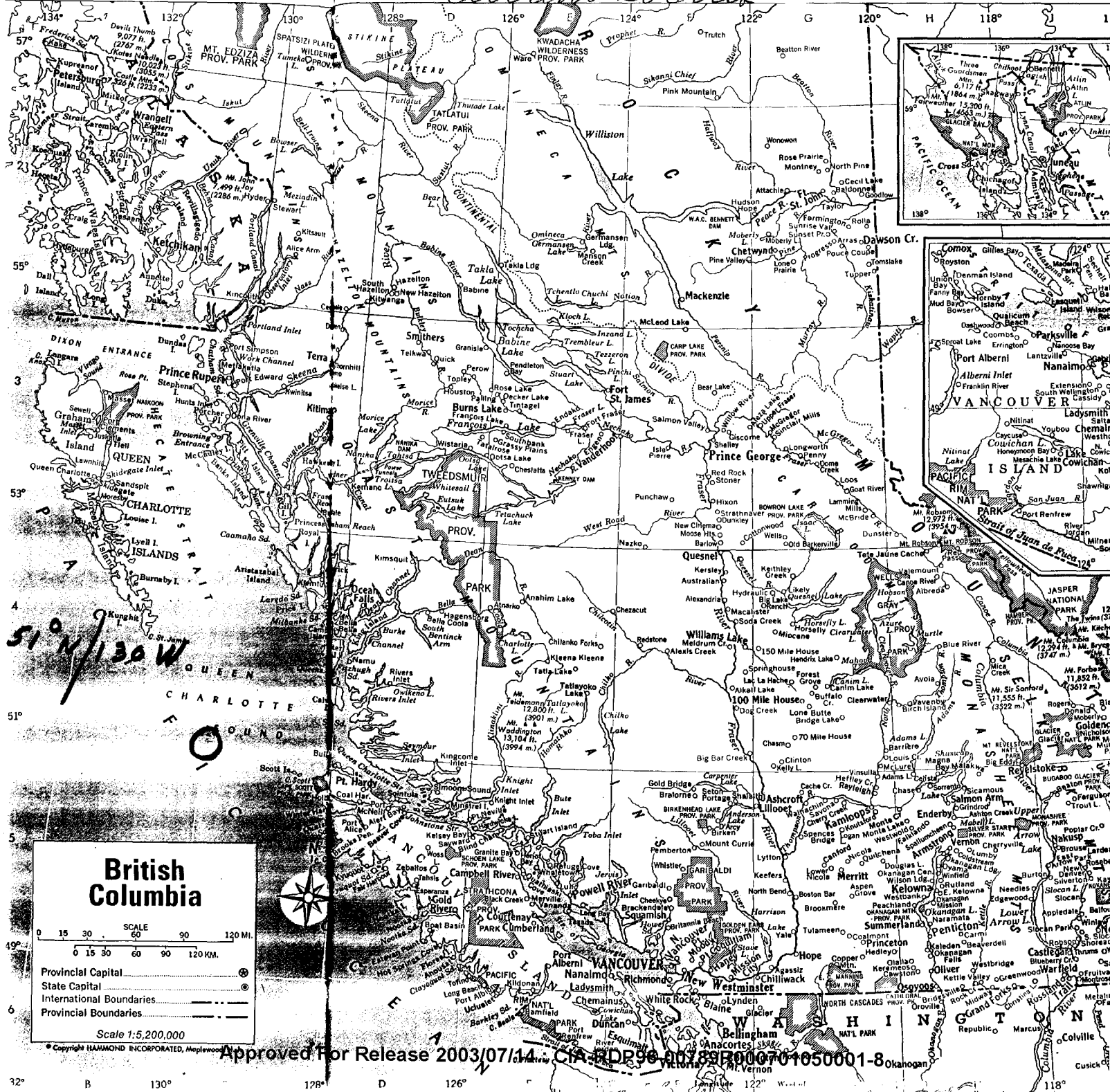
SECRET / STD

Chilkoot (pass)	J 1
Church (lake)	E 2
Churchill (peak)	L 2
Clayoquot (sound)	D 5
Clearwater (lake)	G 4
Clearwater (riv.)	S 4
Coast (mts.)	D 3
Columbia (lake)	K 5
Columbia (mt.)	J 4
Columbia (riv.)	H 4
Cook (cape)	C 5
Cowichan (lake)	J 3
Crowsnest (pass)	K 5
Cypress Prov. Park	K 3
Dean (chan.)	D 4
Dean (lake)	D 4
Dease (riv.)	K 2
Dease (riv.)	K 2
Devils Thumb (mt.)	A 1
Dixon Entrance (chan.)	A 3
Douglass (chan.)	C 3
Duncan (riv.)	J 5
Dundas (isl.)	B 3
Elk (riv.)	K 5
Elk Lakes Prov. Park	K 5
Enutsuk (lake)	D 3
Enweather (mt.)	H 1
Forbes (mt.)	M 2
Fort Nelson (riv.)	J 4
Francis (lake)	M 2
Fraser (lake)	D 1
Fraser (riv.)	F 4
Fraser Reach (chan.)	C 3
Galiano (isl.)	K 3
Gairdner (canal)	C 3
Garibaldi Prov. Park	F 5
Georgia (str.)	J 3
Germansen (lake)	E 2
Gil (isl.)	C 3
Glacier Nat'l Park	J 4
Golden Ears Prov. Park	L 2
Gordon (riv.)	H 3
Graham (isl.)	A 3
Graham Reach (chan.)	C 3
Hazleton (chan.)	C 3
Hawkesbury (isl.)	C 2
Hazelton (mts.)	C 2
Hecate (str.)	B 3
Holmes (lake)	H 4
Homathko (riv.)	E 4
Horsely (lake)	G 4

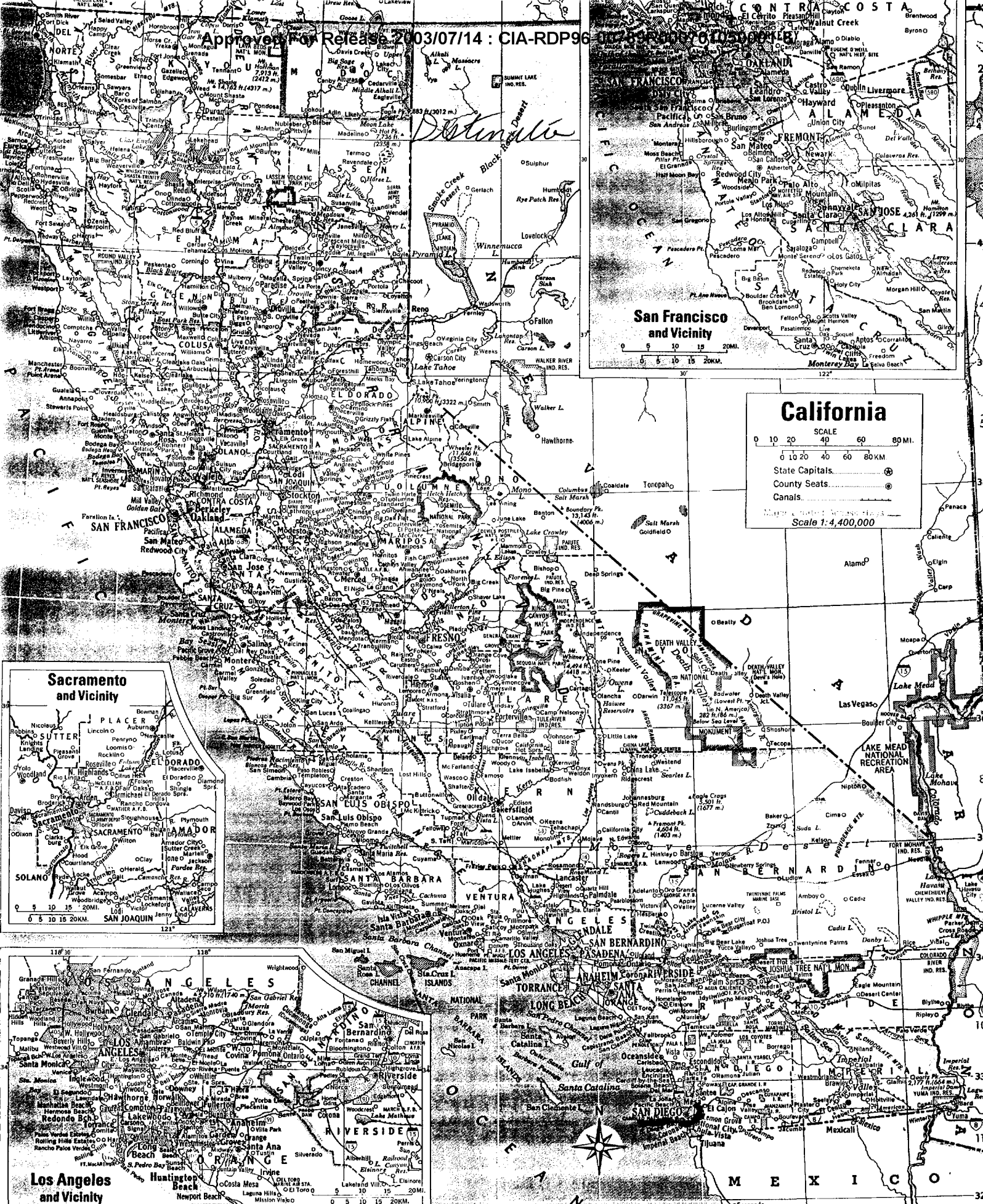
Approved For Release 2003/07/14 : CIA-RDP96-00789R000701050001-8

Jervis (inlet)	E 4
John Jay (mt.)	B 2
Johnstone (str.)	D 5
Kalga Nadeau (mt.)	L 2
Kechika (riv.)	L 2
Kenney (dam)	E 3
Kettle (riv.)	H 5
Kicking Horse (pass)	J 4
King (isl.)	D 4
Kinakin (riv.)	E 4
Kloch (lake)	E 2
Knight (inlet)	E 5
Knox (cape)	A 3
Kokanee Glacier Prov. Park	J 5
Koochana (lake)	K 6
Kootenay (lake)	J 5
Kootenay (riv.)	K 5
Kootenay Nat'l Park	J 4
Kotcho (lake)	M 2
Kotcho (riv.)	M 2
Kunghit (isl.)	B 4
Kyuquot (sound)	D 5
Langara (isl.)	A 3
Laredo (sound)	C 4
Liard (riv.)	L 2
Lillooet (riv.)	F 5
Malaspina (str.)	J 2
Manning Prov. Park	G 5
Masset (inlet)	A 3
McGregor (riv.)	C 2
Mezliadin (lake)	C 2
Milbanke (sound)	C 4
Moberly (lake)	F 2
Monashee (mts.)	H 4
Morays (isl.)	B 4
Morice (lake)	D 3
Morice (riv.)	D 3
Mount Assiniboine Prov. Park	K 5
Mount Edizwa Prov. Park and Rec. Area	B 1
Mount Revelstoke Nat'l Park	H 4
Mount Robson Prov. Park	H 3
Muncho Lake Prov. Park	L 2
Murray (riv.)	G 3
Murtle (lake)	H 4
Muskwa (riv.)	M 2
Nanika (dam)	D 3
Nass (riv.)	C 2
Nation (riv.)	F 2
Nechako (riv.)	E 3
Nitinat (lake)	H 3
Nootka (isl.)	D 5
Omineca (riv.)	E 2
Omineca (riv.)	E 2
Oolisa (lake)	D 3
Oolisa (riv.)	D 3
Orluth (riv.)	F 3
Peace (riv.)	G 2
Peace (riv.)	G 2
Pend Oreille (riv.)	J 6
Petit (riv.)	M 2
Pinchi (lake)	E 3
Pine (riv.)	G 2
Pitt (isl.)	C 3
Pitt (lake)	L 2
Porcher (can.)	B 3
Portland (canal)	B 2
Portland (inlet)	C 3
Price (isl.)	C 3
Princess Royal (isl.)	C 3
Principe (chan.)	C 3
Prophet (riv.)	M 2
Purcell (mts.)	J 5
Quatsino (sound)	C 5
Queen Charlotte (isls.)	B 3
Queen Charlotte (sound)	C 4
Queen Charlotte (str.)	D 5
Queens (sound)	C 4
Queens (lake)	G 4
Saint James (cape)	E 2
Salmon (riv.)	F 3
Salmon Arm (inlet)	J 2
Salmon Arm (riv.)	J 3
Scott (cape)	C 5
Scott (isls.)	C 5
Seechell (inlet)	J 2
Seechell (pen.)	J 2
Selik (mts.)	J 4
Seymour (inlet)	D 4
Sheslay (riv.)	J 2
Shuswap (lake)	H 4
Sikanni Chief (riv.)	F 1
Silver Star Prov. Park	H 5
Sir Sandford (mt.)	H 4
Skagit (riv.)	G 6
Skeena (mts.)	C 2
Skeena (riv.)	C 3
Skidegate (inlet)	B 3
Stocan (lake)	J 5
Smith (sound)	C 4
South Bentinck Arm (inlet)	D 4
Stave (lake)	L 3
Stephens (isls.)	B 3
Stikine (riv.)	B 1
Stone Mountain Prov. Park	L 2
Strathcona Prov. Park	J 2
Stuart (lake)	J 2
Sustut (riv.)	H 5
Tagish (lake)	H 4
Tahsa (lake)	G 6
Takla (lake)	C 2
Taku (riv.)	C 3
Tatlatui (lake)	B 3
Tatlayoko (lake)	J 5
Tchenta (lake)	C 4
Teslin (lake)	D 4
Tetchuck (lake)	L 3
Texada (str.)	B 3
Tezzeron (lake)	B 1
Thompson (riv.)	L 2

HIGHEST PEAK (4,663 m)
SETTLED IN 18
ADMITTED TO C
PROVINCIAL FL



Approved For Release 2003/07/14 : CIA-RDP96-00789R000701050001-8

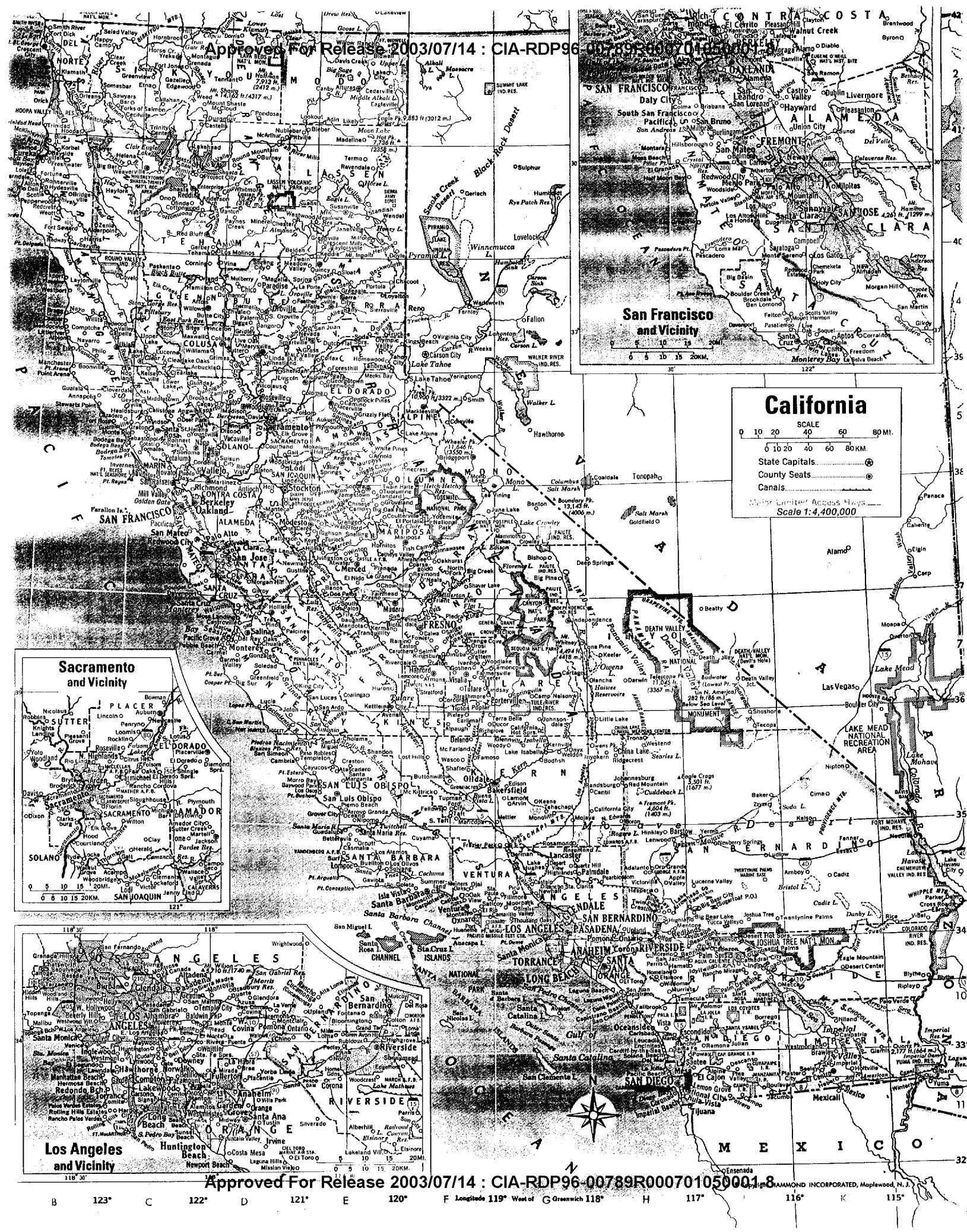


California

SCALE 0 10 20 40 60 80 MI.
0 10 20 40 60 80 KM

State Capitals.....⊕
County Seats.....⊙
Canals.....—

Scale 1:4,400,000



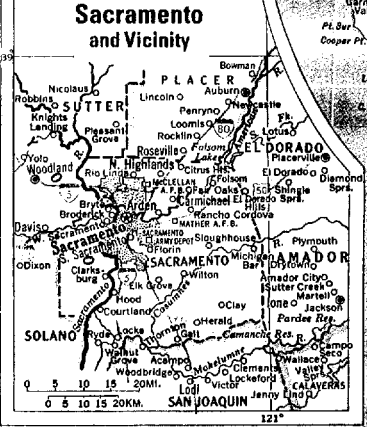
California

SCALE 0 10 20 40 60 80 MI.
0 10 20 40 60 80 KM.

State Capitals (circle with dot)
County Seats (circle with dot)
Canals (double line)

Major Limited Access Highways
Scale 1:4,400,000

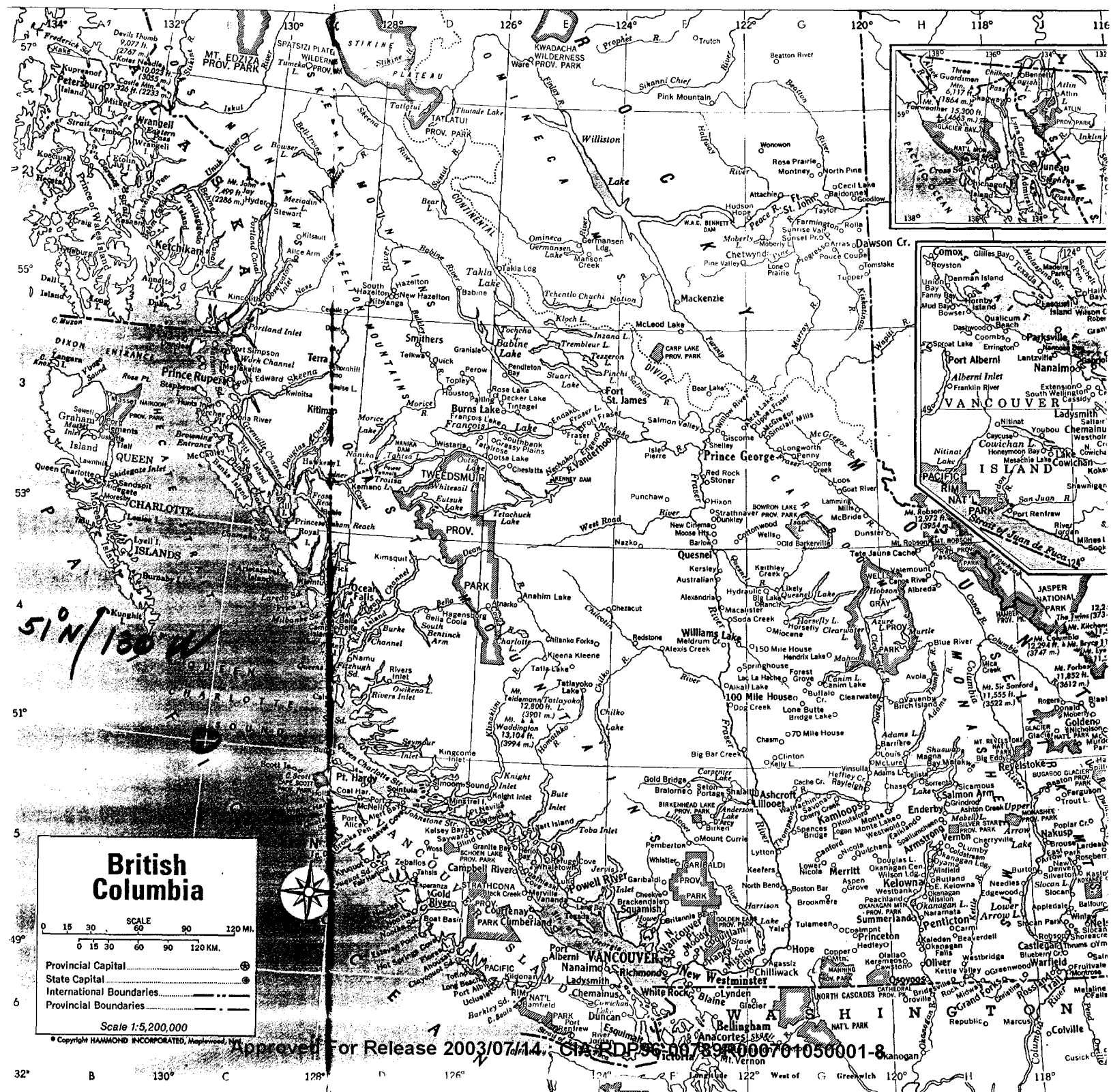
Sacramento and Vicinity



Los Angeles and Vicinity



Chilkoot (pass)	J 1	Forbes (mt.)	F 5	Jervis (inlet)	F 5	Malaspina (str.)	J 2	Omeneca (mts.)	E 2	Saint James (cape)	B 4	HIGHEST POINT	
Chukchi (lake)	E 2	Fort Nelson (riv.)	J 4	John Jay (mt.)	B 2	Manning Prov. Park	G 5	Omeneca (riv.)	E 2	Salmon (riv.)	F 3	(4,663 m.)	
Churchill (peak)	L 2	Fransois (lake)	M 2	Johnstone (str.)	D 5	Masset (inlet)	A 3	Ootsa (lake)	D 3	Salmon Arm (inlet)	J 2	SETTLED IN 18	
Jayouquot (sound)	D 5	Fraser (lake)	F 4	Kaisa (island)	G 6	Meziadin (lake)	C 2	Parish (riv.)	F 3	Scott (cape)	C 5	ADMITTED TO CO	
Clearwater (lake)	G 4	Fraser (riv.)	F 4	Kechika (riv.)	L 2	Milbanke (sound)	C 4	Pend Oreille (riv.)	J 2	Scott (isls.)	C 5	PROVINCIAL FLO	
Coast (mts.)	D 3	Fraser Reach (chan.)	F 4	Kenney (dam)	E 3	Moberly (lake)	F 2	Pettit (riv.)	J 6	Seechell (inlet)	J 2		
Columbia (lake)	J 4	Gallano (is.)	K 3	Kettle (lake)	H 5	Monashee (mts.)	H 4	Pinchi (lake)	E 3	Seechell (pen.)	J 2		
Columbia (mt.)	K 5	Gardner (canal)	J 4	Kicking Horse (pass)	J 4	Moresby (is.)	B 4	Pine (riv.)	G 2	Selkirk (mts.)	J 4		
Columbia (riv.)	H 4	Garibaldi Prov. Park	C 3	King (is.)	D 4	Mortice (lake)	D 3	Pitt (lake)	C 3	Seymour (inlet)	D 4		
Coak (cape)	C 5	Georgia (str.)	F 5	Klinaklin (riv.)	D 4	Mortice (riv.)	D 3	Pitt (is.)	L 2	Sheslay (riv.)	J 2		
Cowichan (lake)	J 3	Glacier Nat'l Park	C 3	Kloch (lake)	E 2	Mount Assiniboine Prov. Park	K 5	Portland (inlet)	B 3	Shuswap (lake)	H 4		
Crownstn (pass)	K 5	Golden Ears Prov. Park	L 2	Knight (inlet)	E 5	Mount Edziza Prov. Park and Rec. Area	B 1	Portland (canal)	B 2	Sikanni Chief (riv.)	F 1		
Cypress Prov. Park	K 3	Gordon (riv.)	L 2	Knox (cape)	A 3	Mount Edziza Prov. Park and Rec. Area	B 1	Portland (inlet)	C 3	Silver Star Prov. Park	H 5		
Dean (chan.)	D 4	Graham (is.)	H 3	Kokanee Glacier Prov. Park	J 5	Mount Edziza Prov. Park and Rec. Area	B 1	Portland (inlet)	C 3	Sir Sandford (mt.)	H 4		
Dean (riv.)	K 2	Graham Reach (chan.)	A 3	Kootanus (lake)	K 6	Mount Edziza Prov. Park and Rec. Area	B 1	Portland (inlet)	C 3	Skagit (riv.)	G 6		
Dease (lake)	D 4	Grenville (chan.)	A 3	Kootenay (lake)	J 5	Mount Edziza Prov. Park and Rec. Area	B 1	Portland (inlet)	C 3	Skeena (mts.)	C 2		
Dease (riv.)	K 2	Halfway (riv.)	F 2	Kootenay (riv.)	K 5	Mount Edziza Prov. Park and Rec. Area	B 1	Portland (inlet)	C 3	Skeena (riv.)	C 3		
Devils Thumb (mt.)	A 1	Hamber Prov. Park	F 2	Kootenay Nat'l Park	J 4	Mount Edziza Prov. Park and Rec. Area	B 1	Portland (inlet)	C 3	Skidgate (inlet)	J 3		
Dixon Entrance (chan.)	A 3	Harrison (lake)	C 3	Kotcho (lake)	M 2	Mount Edziza Prov. Park and Rec. Area	B 1	Portland (inlet)	C 3	Slocan (lake)	J 5		
Douglas (chan.)	C 3	Hawkesbury (is.)	M 2	Kotcho (riv.)	M 2	Mount Edziza Prov. Park and Rec. Area	B 1	Portland (inlet)	C 3	Smith (sound)	C 5		
Duncan (riv.)	J 5	Hazelton (mts.)	C 2	Kunghit (is.)	B 4	Mount Edziza Prov. Park and Rec. Area	B 1	Portland (inlet)	C 3	South Bentinck Arm (inlet)	D 4		
Dundas (is.)	B 3	Hecale (str.)	C 3	Kyuquot (sound)	D 5	Mount Edziza Prov. Park and Rec. Area	B 1	Portland (inlet)	C 3	Stave (lake)	L 3		
Elk (riv.)	K 5	Hobson (lake)	M 4	Langara (is.)	A 3	Mount Edziza Prov. Park and Rec. Area	B 1	Portland (inlet)	C 3	Stephens (is.)	B 3		
Elk Lakes Prov. Park	K 6	Homathko (riv.)	E 4	Laredo (sound)	C 4	Mount Edziza Prov. Park and Rec. Area	B 1	Portland (inlet)	C 3	Stikine (riv.)	B 1		
Etsuk (lake)	D 3	Horsefly (lake)	G 4	Lillard (riv.)	L 2	Mount Edziza Prov. Park and Rec. Area	B 1	Portland (inlet)	C 3	Stone Mountain Prov. Park	L 2		
Fairweather (mt.)	H 1			Lilloet (riv.)	F 5	Mount Edziza Prov. Park and Rec. Area	B 1	Portland (inlet)	C 3				



Approved For Release 2003/07/14 : CIA-RDP86-00799R000701050001-8

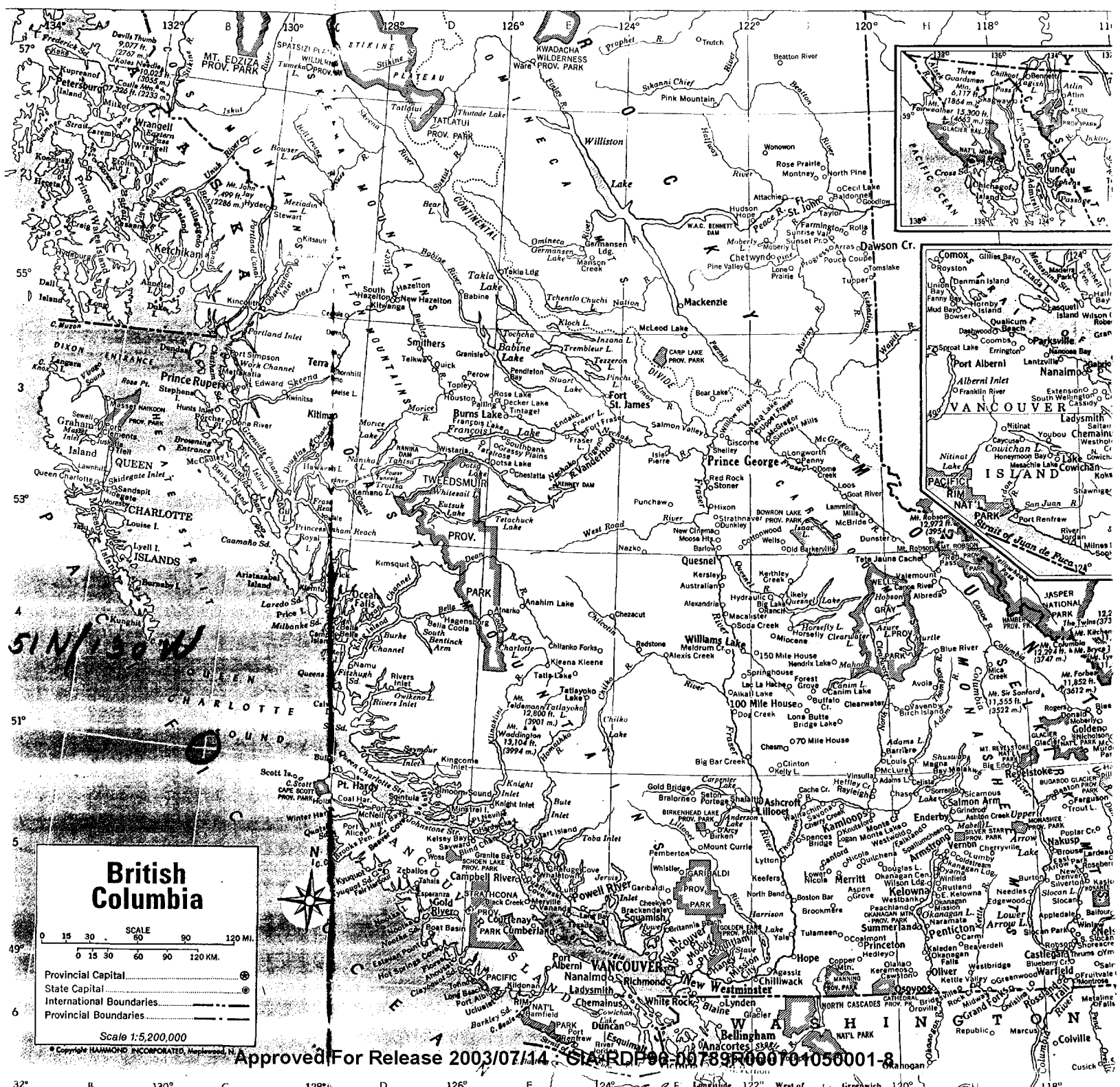
Chilkoot (pass)	J 1	Forbes (mt.)	J 4
Church (lake)	E 2	Fort Nelson (riv.)	J 4
Church (peak)	L 2	Fransois (lake)	M 2
Clayquot (sound)	D 5	Fraser (lake)	O 3
Clearwater (lake)	G 4	Fraser (riv.)	F 4
Clearwater (riv.)	G 4	Fraser Reach (chan.)	C 3
Coast (mts.)	D 3	Gallano (isl.)	C 3
Columbia (lake)	J 4	Gardner (canal)	K 3
Columbia (mt.)	K 5	Garibaldi Prov. Park	C 3
Columbia (riv.)	H 4	Georgia (slr.)	F 5
Cook (cape)	C 5	Germansen (lake)	J 3
Cowichan (lake)	J 3	Glacier Nat'l Park	E 2
Crownest (pass)	K 5	Golden Ears Prov. Park	J 4
Cypress Prov. Park	K 3	Gordon (riv.)	L 2
Dean (chan.)	D 4	Graham (isl.)	H 3
Dean (riv.)	D 4	Graham Reach (chan.)	A 3
Dease (lake)	K 2	Grenville (chan.)	C 3
Dease (riv.)	K 2	Halfway (riv.)	F 2
Devils Thumb (mt.)	A 1	Hamber Prov. Park	H 2
Iron Entrance (chan.)	A 3	Harrison (lake)	F 4
Logan (chan.)	C 3	Hawkesbury (isl.)	M 2
Logan (riv.)	B 5	Hecate (str.)	C 3
Lakes (Prov. Park)	K 5	Hobson (lake)	B 3
Lillooet (lake)	D 3	Homathko (riv.)	H 4
Lillooet (mt.)	H 1	Horseshy (lake)	G 4

Jervis (inlet)	E 5	Malaspina (str.)	J 2
John Jay (mt.)	D 2	Manning Prov. Park	G 5
Johnston (str.)	B 5	Masset (inlet)	A 3
Kahlan (lake)	A 1	McGregor (riv.)	G 4
Kechika (lake)	E 2	Meziadin (lake)	C 2
Kenney (dam)	E 3	Milbanke (sound)	C 4
Kettle (lake)	J 5	Moberly (lake)	F 2
Kicking Horse (pass)	H 4	Monashee (mts.)	H 4
King (isl.)	D 4	Moresby (isl.)	B 4
Klinaklini (riv.)	E 4	Morice (lake)	D 3
Kloch (lake)	E 2	Morice (riv.)	D 3
Knight (inlet)	E 5	Mount Assiniboine Prov. Park	K 5
Knox (cape)	A 3	Mount Edziza Prov. Park and	
Kokanee Glacier Prov. Park	J 5	Rec. Area	B 1
Koochanaya (lake)	K 6	Mount Revelstoke Nat'l Park	H 4
Kootenay (lake)	J 5	Mount Robson Prov. Park	H 3
Kootenay (riv.)	K 5	Muncho Lake Prov. Park	L 2
Kootenay Nat'l Park	J 4	Murray (riv.)	G 3
Kotcho (lake)	M 2	Murtle (lake)	H 4
Kotcho (riv.)	M 2	Muskwa (riv.)	M 2
Kunghit (isl.)	B 5	Nanika (dam)	D 3
Kyuquot (sound)	D 4	Nass (riv.)	C 2
Langara (isl.)	A 3	Nation (riv.)	F 2
Laredo (sound)	C 4	Nechako (riv.)	E 3
Liard (riv.)	L 2	Nitinat (lake)	H 3
Lillooet (riv.)	F 5	Nootka (isl.)	D 5

Omineca (mts.)	J 2	Saint James (cape)	B 4
Omineca (riv.)	E 2	Salmon (riv.)	F 3
Osoa (lake)	D 3	Salmon Arm (inlet)	J 2
Pacific Rim Nat'l Park	E 5	Salmon Lake Prov. Park	E 5
Parsnip (riv.)	F 3	Scott (cape)	C 5
Peace (riv.)	G 2	Scott (isls.)	C 5
Pend Oreille (riv.)	J 6	Seechell (inlet)	J 2
Petitot (riv.)	M 2	Seechell (pen.)	J 2
Pinchi (lake)	E 3	Selkirk (mts.)	J 4
Pine (riv.)	G 2	Seymour (inlet)	D 4
Pitt (lake)	C 3	Sheslay (riv.)	J 2
Porcher (isl.)	B 3	Shuswap (lake)	H 4
Portland (canal)	B 2	Sikanni Chief (riv.)	F 1
Portland (inlet)	C 3	Silver Star Prov. Park	H 5
Price (isl.)	C 4	Sir Sandford (mt.)	H 4
Princess Royal (isl.)	C 3	Skagit (riv.)	G 6
Principe (chan.)	C 3	Skeena (mts.)	C 2
Prophet (riv.)	M 2	Skeena (riv.)	C 3
Purcell (mts.)	J 5	Skidgate (inlet)	B 3
Quatsino (sound)	C 5	Slocan (lake)	J 5
Queen Charlotte (isls.)	B 3	Smith (sound)	C 4
Queen Charlotte (sound)	C 4	South Bentinck Arm (inlet)	D 4
Queen Charlotte (slr.)	D 5	Stave (lake)	L 3
Queens (sound)	C 4	Stevens (isl.)	B 3
Quesnel (lake)	G 4	Stikine (riv.)	B 1
		Stone Mountain Prov. Park	L 2

HIGHEST POINT	(4,663 m.)
SETTLED IN 18	
ADMITTED TO CC	
PROVINCIAL FLO.	
Strathcona Prov. Park	
Stuart (riv.)	
Sustut (lake)	
Tagish (lake)	
Tahsis (lake)	
Takla (lake)	
Taku (riv.)	
Tallatui (lake)	
Tallayko (lake)	
Tentchilo (lake)	
Teslin (lake)	
Tetchuck (lake)	
Texada (isl.)	
Tezzeron (lake)	
Thompson (riv.)	

Approved For Release 2003/07/14 : CIA-RDP96-00789R000701050001-8



British Columbia

SCALE 1:5,200,000

0 15 30 60 90 120 MI.

0 15 30 60 90 120 KM.

Provincial Capital: ○

State Capital: ⊙

International Boundaries: - - - - -

Provincial Boundaries: — — — — —

Scale 1:5,200,000

Copyright HAMMOND INCORPORATED, Westwood, N.J.

Approved For Release 2003/07/14 : CIA-RDP96-00789R000701050001-8