

30 MAR 90  
M

S E C R E T STIPPLED NOFORN  
SPECIAL ACCESS REQUIRED

WARNING NOTICE: INTELLIGENCE SOURCES AND METHODS INVOLVED

PROJECT NUMBER: 9007-II	SESSION NUMBER: 1/2
DATE OF SESSION: 28 Mar 90	DATE OF REPORT: 29 Mar 90
START: 1312	END: 1335
METHODOLOGY: solo	VIEWER IDENTIFIER: 095

SG1A

1. (S/STD) MISSION: Provide information on narcotics-smuggling operation involving a series of callsigns.
2. (S/STD) VIEWER TASKING: Encrypted coordinates plus listed callsign  (See attached tasking sheet)
3. (S/STD) COMMENTS: No Physical Inclemencies.
4. (S/STD) EVALUATION: Since no "ground truth" operational data is known for comparison, no objective evaluation can be made of viewer 079's results. Original source of targeting information suggests, however, that locations proposed by 095 are potentially innacurate. Other information may possibly be accurate. Confidence estimate: 30%
5. (S/STD) SEARCH EVALUATION: ~~SECRET~~

MONITOR: N/A

Referral Review by NIMA/DoD

CLASSIFIED BY: OSD  
DECLASSIFY: OADR

S E C R E T STIPPLED NOFORN

This document is made available through the declassification efforts  
and research of John Greenewald, Jr., creator of:

# The Black Vault



The Black Vault is the largest online Freedom of Information Act (FOIA) document clearinghouse in the world. The research efforts here are responsible for the declassification of hundreds of thousands of pages released by the U.S. Government & Military.

**Discover the Truth** at: <http://www.theblackvault.com>

SECRET / STD

WORKING PAPER

P: 9007-ii  
V: 095  
D: 900328  
T: 1312-1335

SUMMARY OF INFORMATION

SG1A

*(Callham)*



The vessel is a large, beige ~~luxury cruise~~ ~~between 50-70~~ feet long. It is equipped to travel across oceans in style and has a ~~flag~~ (see sketch). On <sup>27 MAR 96</sup> 900327 at 1210 EST it was located <sup>10</sup> deg N, 32 deg 10 min W. It will unload white contraband in the vicinity of ~~Fort Meyers, FL~~.

*- Current 10° 00' N / 32° 10' W  
(North mouth of the Gulf)  
- Destination - Fort Meyers, Fla.*

HANDLE VIA SKEET CHANNELS ONLY

SECRET / STD

SECRET / STD

WORKING PAPER

P: 9007-ii  
V: 095  
D: 900328  
T: 1312-1335


SUMMARY OF INFORMATION

The vessel is a large, beige, luxury cruiser between 50-70 feet long. It is equipped to travel across oceans in style and has a US flag. (see sketch). On <sup>27 MAR 90</sup> 900327 at 1210 EST it was located ~~10~~<sup>10</sup> deg N, 32 deg 10 min W. It will unload white contraband in the vicinity of Fort Meyers, FL. *delivered*

— Current 10° 00' N / 32° 10' W  
(North/Northeast of Brazil.)  
— Destination — Fort Meyers, Fla.

HANDLE VIA SKEET CHANNELS ONLY

SECRET / STD



berge -

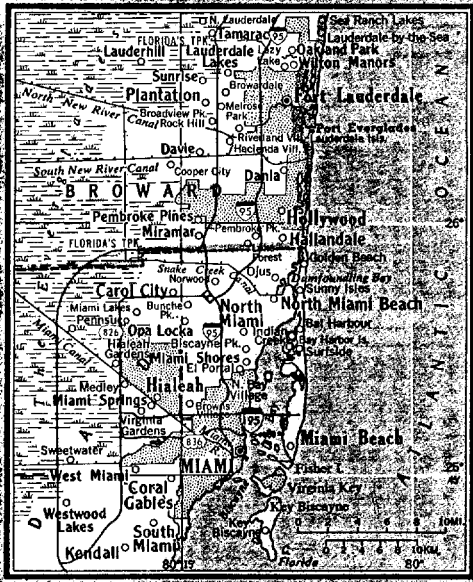
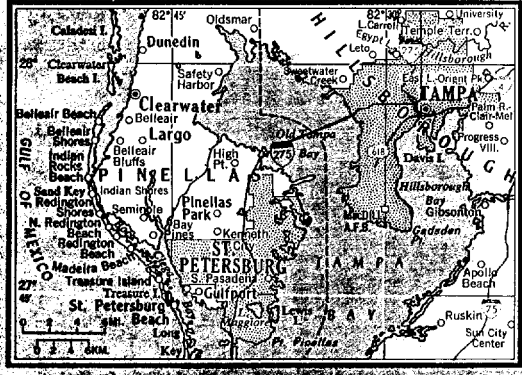
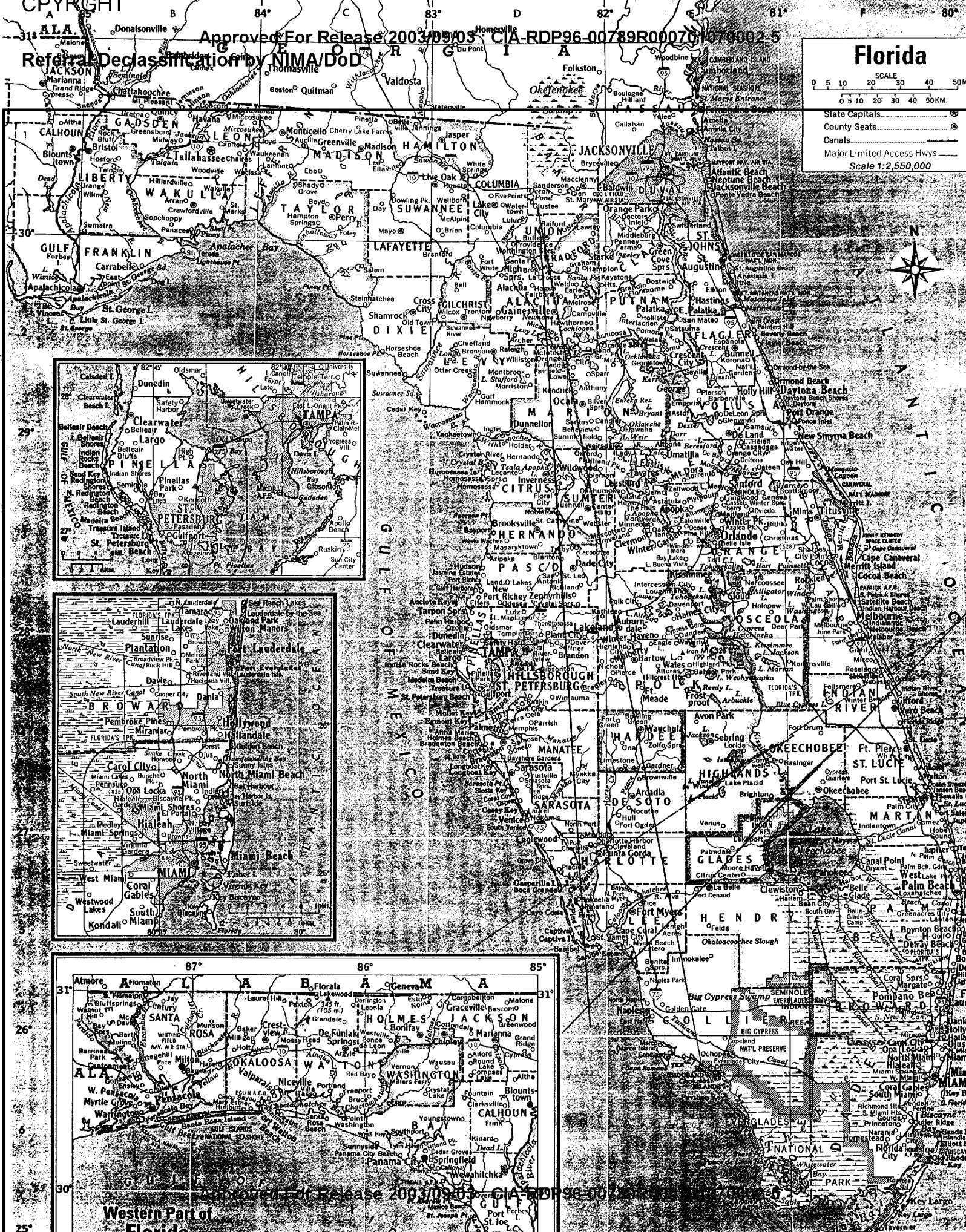
Referral Declassification by NIMA/DOD

# Florida

0 5 10 20 30 40 50 MI.  
0 5 10 20 30 40 50 KM.

State Capitals.....  
County Seats.....  
Canals.....  
Major Limited Access Hwys.....

Scale 1:2,550,000



Western Part of Florida

