

S E C R E T NOFORN

PROJECT SUN STREAK

WARNING NOTICE: INTELLIGENCE SOURCES AND METHODS INVOLVED

PROJECT NUMBER: 90104-A	SESSION NUMBER: 01
DATE OF SESSION: 901022	DATE OF REPORT: 901023
START TIME: 1037	END TIME: 1140
METHODOLOGY: CRV	SOURCE IDENTIFIER: 049

1. (S/NF) MISSIONS: Describe salient military and political indicators that will precede an imminent Iraqi attack, if any, against US and coalition forces. If affirmative, determine the location of the main thrust of such an incursion. If affirmative, determine the imminence of the activity. Identify by month and year.
2. (S/NF) VIEWER TASKING: Utilizing encrypted coordinates, describe the target. Will there be an imminent Iraqi attack against US and coalition forces?
3. (S/NF) COMMENTS: Physical inclemencies of dental discomfort and headache were noted. Viewer described much activity associated with the target, yet answered "NO" to tasked question. A summary of information and sketches is attached to this report.
4. (S/NF) EVALUATION:
5. (S/NF) SEARCH EVALUATION:

052

CLASSIFIED BY: DIA
DECLASSIFY ON: OADR

S E C R E T NOFORN

This document is made available through the declassification efforts
and research of John Greenewald, Jr., creator of:

The Black Vault



The Black Vault is the largest online Freedom of Information Act (FOIA) document clearinghouse in the world. The research efforts here are responsible for the declassification of hundreds of thousands of pages released by the U.S. Government & Military.

Discover the Truth at: <http://www.theblackvault.com>

S E C R E T NOFORN

F: 90104-A
 V: 049
 D: 901022
 T: 1037-1140
 S: 01

Summary of Information

The target involves an activity with associated structures and features. This is a location where it is dusty, gritty, bumpy brown and wavy. One feature gives the perception of a glimmering, light blue area reminiscent of a pool. However, there is a dryness associated with this (a dry liquid [?]). An

dia. 1. object is roughly square with a very uneven surface. It has what appears to be creases or folds across the front of it which are shadowy. A second area has a feeling of isolation, emptiness and desolation and it is wide and flat in the foreground. It is

dia. 2. rolling or wavy on the horizon with bands of different colors undulating with the waves. Within the middle distance of this view are dark objects which have a pointed ovoid shape. There are three of these objects sitting at varying distances from my

dia. 3 point of view. Elsewhere is a row of objects which appear as squared-off horseshoes with the closed side on top. They are abutted next to each other and extend or project horizontally away from me in a row. There is a stuttered and stammered aspect to the dimensionality of this group of objects. Again, there is a perception that the entire area is empty, desolate and abrasive. Nearby are black, angled objects which are supporting something. Near the activity are rows of black dots or circles.

S E C R E T NOFORN

4 The concept of "dead lights" was perceived associated with these rows of dots/circles. There is an overall military orientation associated with this activity. There is a square-shaped object which relays a feeling of fragmented or separated. It contains a series of smaller dark and squarish "hollow" areas which are separated by thick walls or sides. These smaller areas appear hollow but there is a presence of something contained within them. These objects belong exist as part of a larger "system". There is a series of black curving lines nearby. There is a hidden, fluid movement associated with the square object. It is reminiscent of water gently flowing through an open chute and then cascading off the end of the chute. It is very dark where this liquid movement is occurring and the air is thick/heavy and stale. This phenomenon is reminiscent of an underground drainage or sewage tunnel. Elsewhere there is a series of tube-like objects with collars sitting on end. They are closely packed and touch one another. The activity involves several individuals in groups of one or two, all of which are wearing something green. Each group is conducting a different movement/task. Two individuals are lifting or holding a large piece of thin material (reminiscent of a large sheet of paper) as this material is ejected or discharged from a large object. These two individuals carry this material to a table or bench

(2)

S E C R E T NOFORN

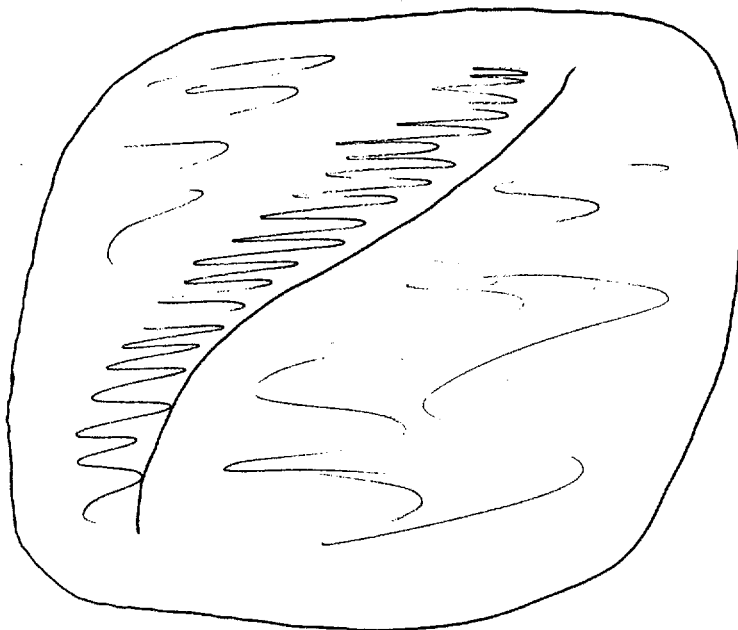
where a single individual turns and folds the material. It is folded 4 or 6 times. The folded material then is passed to the right where chopping and cutting is involved. It appears that the folded object is cut or chopped into equally sized pieces. There are two more individuals associated with this cutting step. This entire process takes place either underground or within a thick-walled, windowless structure. It is necessary for the individuals' hands to be protected. There are feelings of fragmented, disjointed and compartmented here. The activity has a sense of extreme secrecy associated with it.

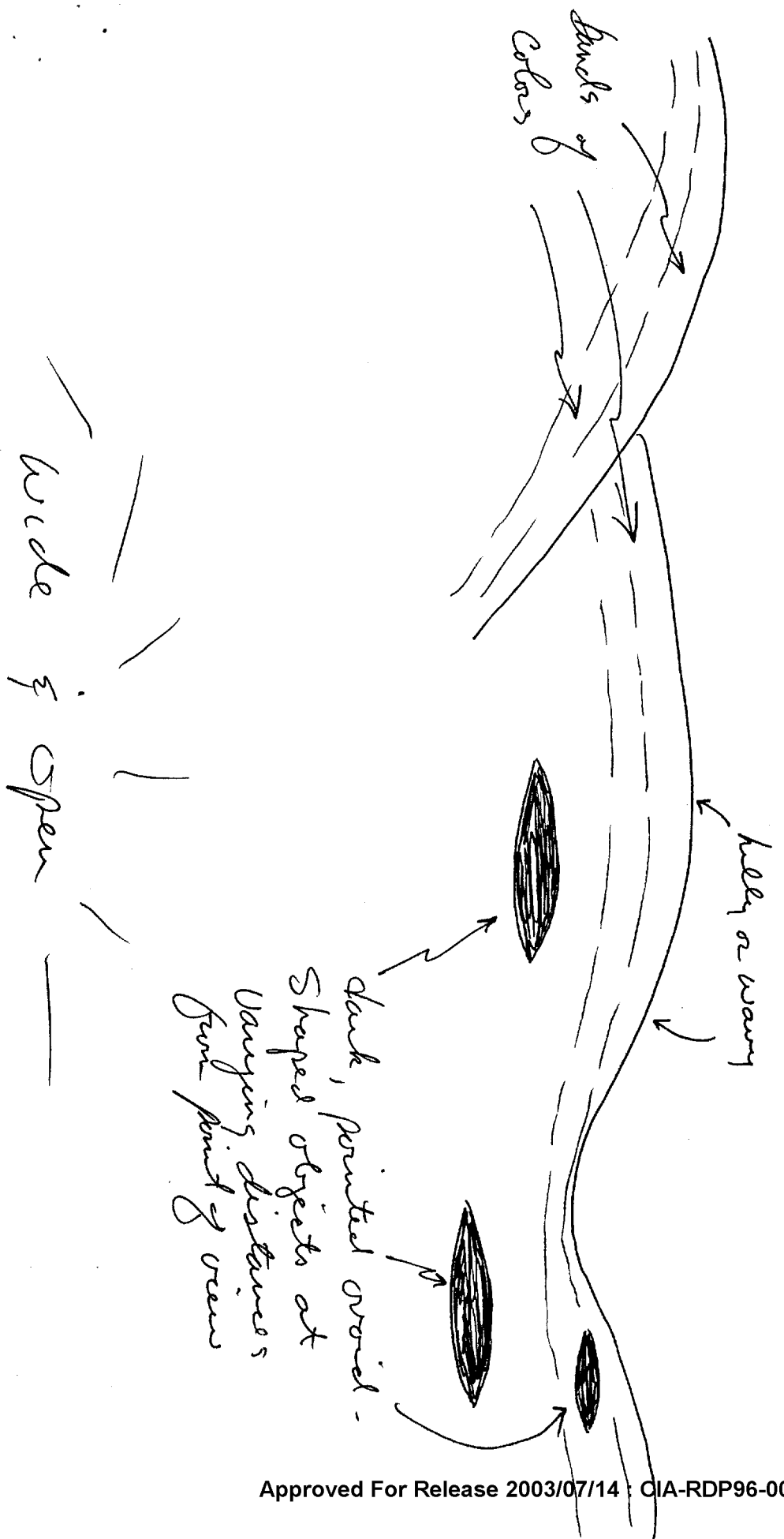
(3)

S E C R E T NOFORN

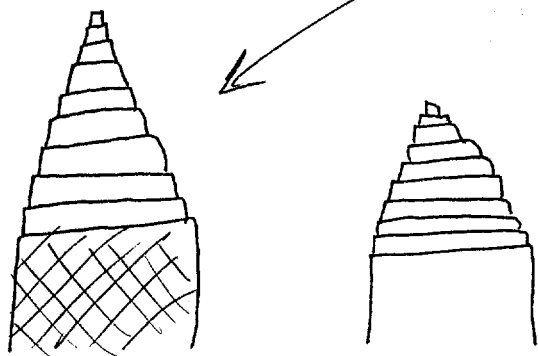
disposal of debris

SQUARE - OBJECT





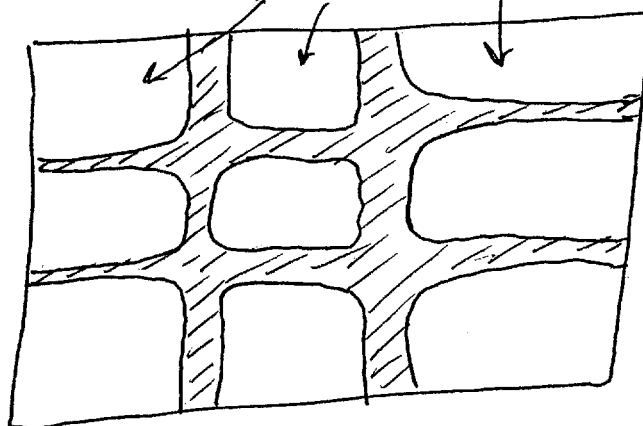
running horizontally
not vertically



* row of squared-off horse shoe shaped objects
projecting horizontally away from point
of view.


④ Square object

* dark hollow/echoing
places, but do contain something



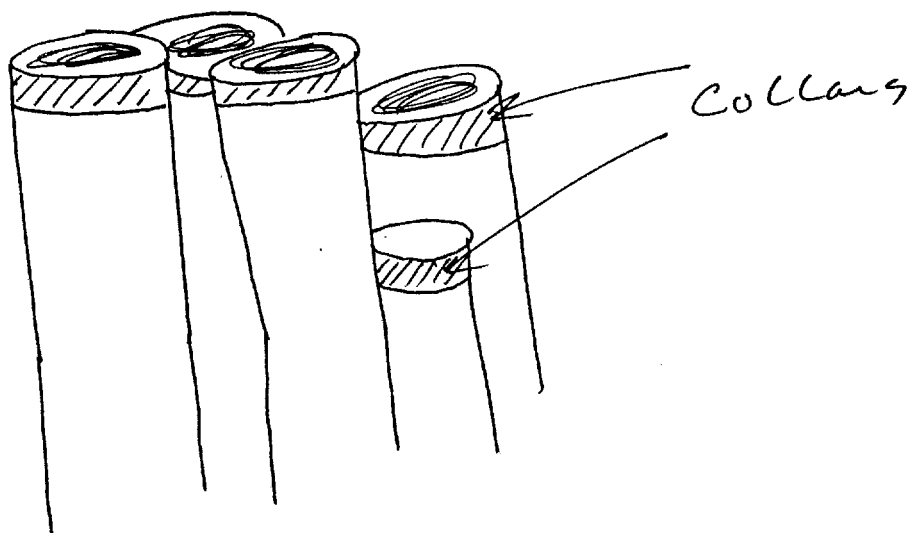
thick walls
on sides

overhead view



6

* series of tube-like objects sitting upright; have collars at top



J1	Urmia 163,991	J1	Kazerun 51,309	L1	Murad 4,278	N1	Sulaiman 12,000
G5	Erna 5,000	F4	Kerman 140,309	L2	Mirjaveh 11,000	N2	Urmia 163,991
F5	Fahneh (Lanahshah) 5,000	M7	Kerman (Gatwin) 136,527	F2	Nali-e-Shah 3,043	O4	Sanandaj 95,834
J7	Farman 6,000	L3	Kermanshah 290,861	K5	Nahavand 24,000	H4	Saqer 17,000
G6	Farrashband 1,532	G6	Khat 5,009	L3	Nahin 5,995	F3	Sarab 16,000
H2	Fasa 19,000	K3	Khatlan 5,422	L3	Nasrabad 76,236	G3	Sarab 16,000
H2	Ferdows 11,000	H6	Khayv 9,000	F2	Naraq 2,725	G4	Saravan 4,012
F5	Fuzzabad 6,718	H6	Khayv 9,000	F2	Nasrabad (Zabol) 20,000	G3	Sar Dasht 6,000
H2	6,000	F2	Khoman 3,054	M6	Neyriz 16,114	M5	Sari 70,930
J2	Fowman 9,000	F2	Khomemshar 46,836	H4	Neyriz 16,114	H4	Sarvan (Estahbanat) 18,187
G5	Gach Sarah	G5		J6	Neysabur 59,101	J6	Sarvan 17,565
				L2		H3	Semnan 31,058



Iran and Iraq
 CONIC PROJECTION
 SCALE OF MILES
 SCALE OF KILOMETERS
 Capitals of Countries: ★
 Capitals of Provinces: ☆
 Capitals of Governorates: ●
 International Boundaries: —
 Provincial Boundaries: - - -
 Governorate Boundaries: ·····
 Scale 1:8,160,000
 Copyright HARRISON INCORPORATED, Washington, D.C.

SECRET/NOFORN

WORKING PAPER

19 OCT 90

TASKER

1. PROJECT: 90104-A.

2. ENCRYPTED COORDINATES: 517181 / 657724

3. BACKGROUND: Requestor is DT.

4. ESSENTIAL ELEMENTS OF INFORMATION:

a. Describe SALIENT military and political indicators that will precede an imminent Iraqi attack, if any, against US and coalition forces.

b. If affirmative, determine the location of the main thrust of such an incursion.

c. If affirmative, determine the imminence of the activity. Identify by month and year.

J

SECRET/NOFORN