

SECRET/STIPPLED/NOFORN
SPECIAL ACCESS REQUIRED

PROJECT SUN STREAK

WARNING NOTICE: INTELLIGENCE SOURCES AND METHODS INVOLVED

PROJECT NUMBER: 9036 SESSION NUMBER: 01
DATE OF SESSION: 19 JUN 90 DATE OF REPORT:
START: 1300 END: 1400
METHODOLOGY: SOLO VIEWER IDENTIFIER: 025

SG1B

1. (S/STD) MISSIONS: Locate and describe the target vessel bearing call sign, [REDACTED] Determine where and when the target vessel will on-load contraband in the form of drugs from a second vessel inbound from Europe. Describe the second vessel.

2. (S/STD) VIEWER TASKING: Utilizing Encrypted Coordinates 894307/782490, reply to requirements reflected in Para 1, above.

3. (S/STD) COMMENTS: 025 conducted the operational session at 025's desk. The door to the room was open and no "occupancy" signs were posted. This is poor procedure. A Summary of Information is attached to this report.

4. (S/STD) EVALUATION:

5. (S/STD) SEARCH EVALUATION:

HANDLE VIA SKEET CHANNELS ONLY

SECRET/STIPPLED/NOFORN

CLASSIFIED BY: DCSINT (FO)
DECLASSIFY ON: OADR

This document is made available through the declassification efforts
and research of John Greenewald, Jr., creator of:

The Black Vault



The Black Vault is the largest online Freedom of Information Act (FOIA)
document clearinghouse in the world. The research efforts here are
responsible for the declassification of hundreds of thousands of pages
released by the U.S. Government & Military.

Discover the Truth at: <http://www.theblackvault.com>

SECRET

9036
900619
V: 025
R: 01
1300-1400
WRV SOLO

SUMMARY OF INFORMATION

SG1B The vessel [] can be currently located at 14°N - 57°W east of Martinique. It is presently moving in a north northeast direction at a speed of 50. The [] is a red three sided serving vessel which is heading toward Bermuda. A second vessel, SG1B inbound from Europe, will intercept the [] at 29°N - 66°W south of Bermuda. The second vessel is blue and carrying cocaine. SG1B The name Hanover or Havana and the letters MJ phonetically surfaced as a result of the session.

HANDLE VIA SKEET CHANNELS ONLY

CLASSIFIED BY: HQDA (PD)
DECLASSIFY ON: OADR

SECRET/STIPPLED/NOFORN
SPECIAL ACCESS REQUIRED

SECRET/STD

DATE: 19 JUN 90

ESSENTIAL ELEMENTS OF INFORMATION

REQUESTOR TASK # JT-4-0033-90 SOURCE 025

DAMI-PO TASK # 9036 PROJ OFFICER G

SG1B

1. Determine the current location of the target vessel using the call sign,

RESPONSE: The can be currently located at 14°N-57°W east of Martinique. It is presently moving in a north north-east direction at a speed of 50.

SG1B

2 Describe the target vessel using call sign,

SG1B

RESPONSE: The is a red three sided serving vessel which is heading toward Bermuda.

SG1B

3. Determine where and when the target vessel using the call sign, will rendezvous and on-load illegal drugs from a second vessel inbound from Europe.

RESPONSE: The second vessel will intercept the at 29°N-66°W south of Bermuda.

SG1B

SG1B

4. Describe the second vessel inbound from Europe.

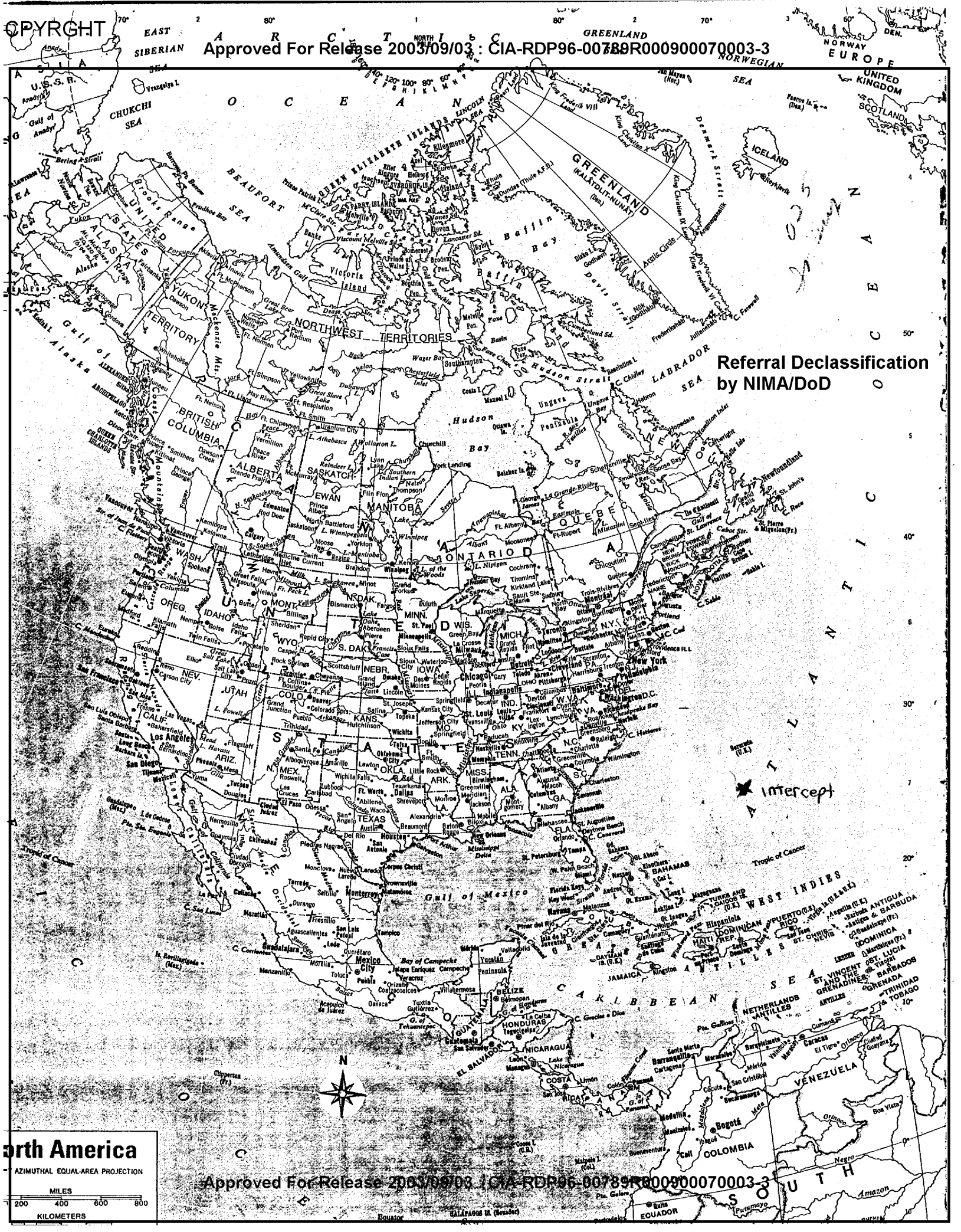
RESPONSE: The second vessel is blue and carrying cocaine.

5. Use phonetics to surface the names and call signs associated with the target vessel and the second vessel inbound from Europe.

RESPONSE: The name Hanover or Havana and the letters MJ phonetically surfaced as a result of the session.

6. PO COMMENTS: _____

SECRET/STD



Referral Declassification by NIMA/DoD

North America

AZIMUTHAL EQUAL-AREA PROJECTION

MILES 200 400 600 800
KILOMETERS

TRINIDAD AND TOBAGO

AREA 1,067,198 sq. mi. (5,128 sq. km.)
POPULATION 1,067,198
CAPITAL Port of Spain
LARGEST CITY Port of Spain
HIGHEST POINT Mt. Asipico 3,084 ft. (940 m.)
MONETARY UNIT Trinidad and Tobago dollar
MAJOR LANGUAGES English, Hindi
MAJOR RELIGIONS Roman Catholicism, Protestantism, Hinduism, Islam



CHRISTOPHER-NEVIS

SAINT LUCIA

AREA 115,783 sq. mi. (616 sq. km.)
POPULATION 115,783
CAPITAL Castries
HIGHEST POINT Mt. Gimie 3,117 ft. (950 m.)
MONETARY UNIT East Caribbean dollar
MAJOR LANGUAGES English, French patois
MAJOR RELIGIONS Roman Catholicism, Protestantism

BARBADOS

AREA 166 sq. mi. (430 sq. km.)
POPULATION 209,505
CAPITAL Bridgetown
LARGEST CITY Bridgetown
HIGHEST POINT Mt. Hillaby 1,104 ft. (336 m.)
MONETARY UNIT Barbadian dollar
MAJOR LANGUAGE English
MAJOR RELIGION Protestantism

BAHAMAS


AREA 5,382 sq. mi. (13,939 sq. km.)
POPULATION 209,505
CAPITAL Nassau
LARGEST CITY Nassau
HIGHEST POINT Mt. Alvernia 206 ft. (63 m.)
MONETARY UNIT Bahamian dollar
MAJOR LANGUAGE English
MAJOR RELIGIONS Roman Catholicism, Protestantism

GRENADA

AREA 133 sq. mi. (344 sq. km.)
POPULATION 103,189
CAPITAL St. George's
LARGEST CITY St. George's
HIGHEST POINT Mt. St. Catherine 2,757 ft. (840 m.)
MONETARY UNIT East Caribbean dollar
MAJOR LANGUAGES English, French patois
MAJOR RELIGIONS Roman Catholicism, Protestantism

DOMINICA

AREA 290 sq. mi. (751 sq. km.)
POPULATION 74,089
CAPITAL Roseau
HIGHEST POINT Morne Diablotin 4,747 ft. (1,447 m.)
MONETARY UNIT Dominican dollar
MAJOR LANGUAGES English, French patois
MAJOR RELIGIONS Roman Catholicism, Protestantism



SAINT VINCENT AND THE GRENADINES

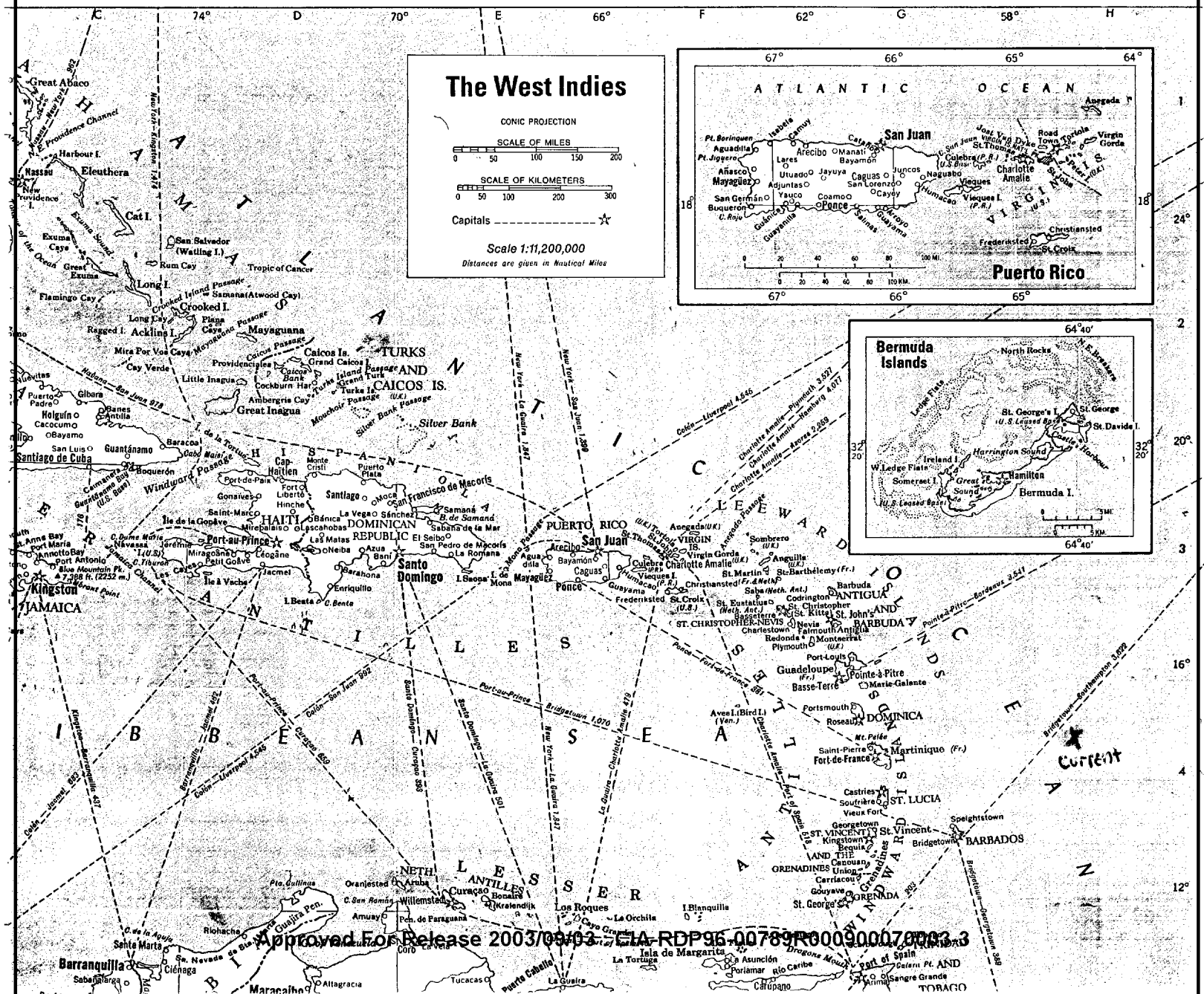
AREA 150 sq. mi. (388 sq. km.)
POPULATION 124,000
CAPITAL Kingstown
HIGHEST POINT Soufriere 4,000 ft. (1,219 m.)
MONETARY UNIT East Caribbean dollar
MAJOR LANGUAGE English
MAJOR RELIGIONS Protestantism, Roman Catholicism

ANTIGUA AND BARBUDA

AREA 171 sq. mi. (443 sq. km.)
POPULATION 75,000
CAPITAL St. John's
HIGHEST POINT Boggy Peak 1,319 ft. (402 m.)
MONETARY UNIT East Caribbean dollar
MAJOR LANGUAGE English
MAJOR RELIGION Protestantism

SAINT CHRISTOPHER-NEVIS

AREA 104 sq. mi. (269 sq. km.)
POPULATION 44,404
CAPITAL Basseterre
HIGHEST POINT Mt. Misery 4,314 ft. (1,315 m.)
MONETARY UNIT East Caribbean dollar
MAJOR LANGUAGE English
MAJOR RELIGIONS Protestantism, Roman Catholicism



The West Indies
CONIC PROJECTION
SCALE OF MILES
SCALE OF KILOMETERS
Capitals
Scale 1:11,200,000
Distances are given in Nautical Miles

ATLANTIC OCEAN
Puerto Rico
Scale 1:1,200,000

Bermuda Islands
Scale 1:1,200,000