

SECRET/STIPPLED/NOFORN
SPECIAL ACCESS REQUIRED

PROJECT SUN STREAK

WARNING NOTICE: INTELLIGENCE SOURCES AND METHODS INVOLVED

PROJECT NUMBER: 9036

SESSION NUMBER: 01

DATE OF SESSION: 19 JUN 90

DATE OF REPORT:

START: 1250

END: 1400

METHODOLOGY: SOLO

VIEWER IDENTIFIER: 095

SG1B

1. (S/STD) MISSIONS: Locate and describe the target vessel bearing call sign, [REDACTED] Determine where and when the target vessel will on-load contraband in the form of drugs from a second vessel inbound from Europe. Describe the second vessel.

2. (S/STD) VIEWER TASKING: Utilizing Encrypted Coordinates 894307/782490, reply to requirements reflected in Para 1, above.

3. (S/STD) COMMENTS: No inclemencies noted. World map appeared difficult to work with. Summary of Information is attached to this report.

4. (S/STD)

EVALUATION:

5. (S/STD) SEARCH EVALUATION:

HANDLE VIA SKEET CHANNELS ONLY

SECRET/STIPPLED/NOFORN

CLASSIFIED BY: DCSINT (PO)
DECLASSIFY ON: OADR

This document is made available through the declassification efforts
and research of John Greenewald, Jr., creator of:

The Black Vault



The Black Vault is the largest online Freedom of Information Act (FOIA) document clearinghouse in the world. The research efforts here are responsible for the declassification of hundreds of thousands of pages released by the U.S. Government & Military.

Discover the Truth at: <http://www.theblackvault.com>

S E C R E T STIPPLED NOFORN

WORKING PAPER

P: 9036
V: 095
D: 19 JUN 90
T: 1250-1400
S: 01

SUMMARY OF INFORMATION

SG1B

The current (19 1300L JUN 90) location of the vessel known by call sign is at 12 50'N 44 00 W (note: due to map scale coordinates are accurate only to a degree not minutes).

This vessel is a 50-60 foot fishing vessel. It is wide and has a high bow. The hull is primarily red in color and the superstructure (located midships) is primarily white. The vessel has two engines, both of which are more powerful than needed for a fishing vessel. Phonetics acquired for the name of the vessel is "Compa Verde" or "Campo Vento" ie, two words, two syllables each: first word starting with hard C or K, second word starting with V.

The vessel will rendezvous with the second vessel on 20 June 90 between 1800-2100 hours local/ship time at 11 00'N 39 00'W (again, due to map scale these locations are accurate only to degree, not minutes.) The second vessel is a 130-140 foot container ship. It's hull is dark or black with white trim. It's superstructure is white with some red. Phonetics acquired for the name of the vessel was one word "B____SS____D" (perhaps Boossard or Boossand or Boosead).

HANDLE VIA SKEET CHANNELS ONLY

S E C R E T STIPPLED NOFORN

SECRET/STD

DATE: 19 JUN 90

ESSENTIAL ELEMENTS OF INFORMATION

REQUESTOR TASK # JT-4-0033-90 SOURCE 095

DAMI-PO TASK # 9036 PROJ OFFICER G

SG1B

1. Determine the current location of the target vessel using the call sign,

RESPONSE: Current (19 1300Z Jun 90) location of vessel is ~~48° 10' N~~ 12° 50' N / 44° 00' W

2 Describe the target vessel using call sign,

SG1B

RESPONSE: Vessel is a 50-60 ft fishing vessel with a high bow. It is a wide/chubby vessel. Has 2 engines which are more powerful than necessary. Vessel has a red hull + a white superstructure.

SG1B

3. Determine where and when the target vessel using the call sign, will rendezvous and on-load illegal drugs from a second vessel inbound from Europe.

RESPONSE: On 20 June 90 between 1800-2100 hrs (local/shiptime) at 11° 00' N 39° 00' W.

4. Describe the second vessel inbound from Europe.

RESPONSE: 130-140 ft container ship. Hull is dark or black with white trim. Superstructure is primarily white with some red.

SG1B

5. Use phonetics to surface the names and call signs associated with the target vessel and the second vessel inbound from Europe.

RESPONSE: Name of ^{two syllables each} "Compa Verde" / "Campa Verde"
Name of Second Vessel B SS d (Boassand / Boassad / Boassand?)

6. PO COMMENTS:


SECRET/STD

855
A/10

SG1B

A. Fred
B. none

Solo



A. fairly many
note
B. with

B. person
B. strictly

S-2 D A1 S1 T 7 JON A/S



SG1B

red hull
white superstructure.

fishing vessel



50-60 ft.
high bow
wide

5 1/2 engines more powerful than expected (engines)

S-2

D

Ac

E1

T

1

40c

ALS


(name of vessel)

SG1B

[Second vessel.
From Europe.]

dark or black hull w/
white trim.

Superstructure
primarily white
with some red.



container ship.

130-140'

SECRET/STD

WORKING PAPER

19 JUN 90

BACKGROUND

1. PROJECT: ⁹⁰³⁶ [REDACTED]
2. ENCRYPTED COORDINATES: 894307/782490.
3. BACKGROUND: The target is an unidentified vessel being controlled under the call sign, [REDACTED] the target vessel was located about 500 miles east of Trinidad and Tobago. The target vessel is projected to rendezvous with an unidentified vessel from Europe; this second vessel is believed to be large quantities of marijuana and cocaine.

SG1B

SECRET/STD

DATE: 19 JUN 90

ESSENTIAL ELEMENTS OF INFORMATION

REQUESTOR TASK # JT-4-0033-90 SOURCE _____

DAMI-PO TASK # 9036 PROJ OFFICER G _____

SG1B

1. Determine the current location of the target vessel using the call sign, [redacted]

RESPONSE: _____

2 Describe the target vessel using call sign, [redacted]

SG1B

RESPONSE: _____

SG1B

3. Determine where and when the target vessel using the call sign, [redacted] will rendezvous and on-load illegal drugs from a second vessel inbound from Europe.

RESPONSE: _____

4. Describe the second vessel inbound from Europe.

RESPONSE: _____

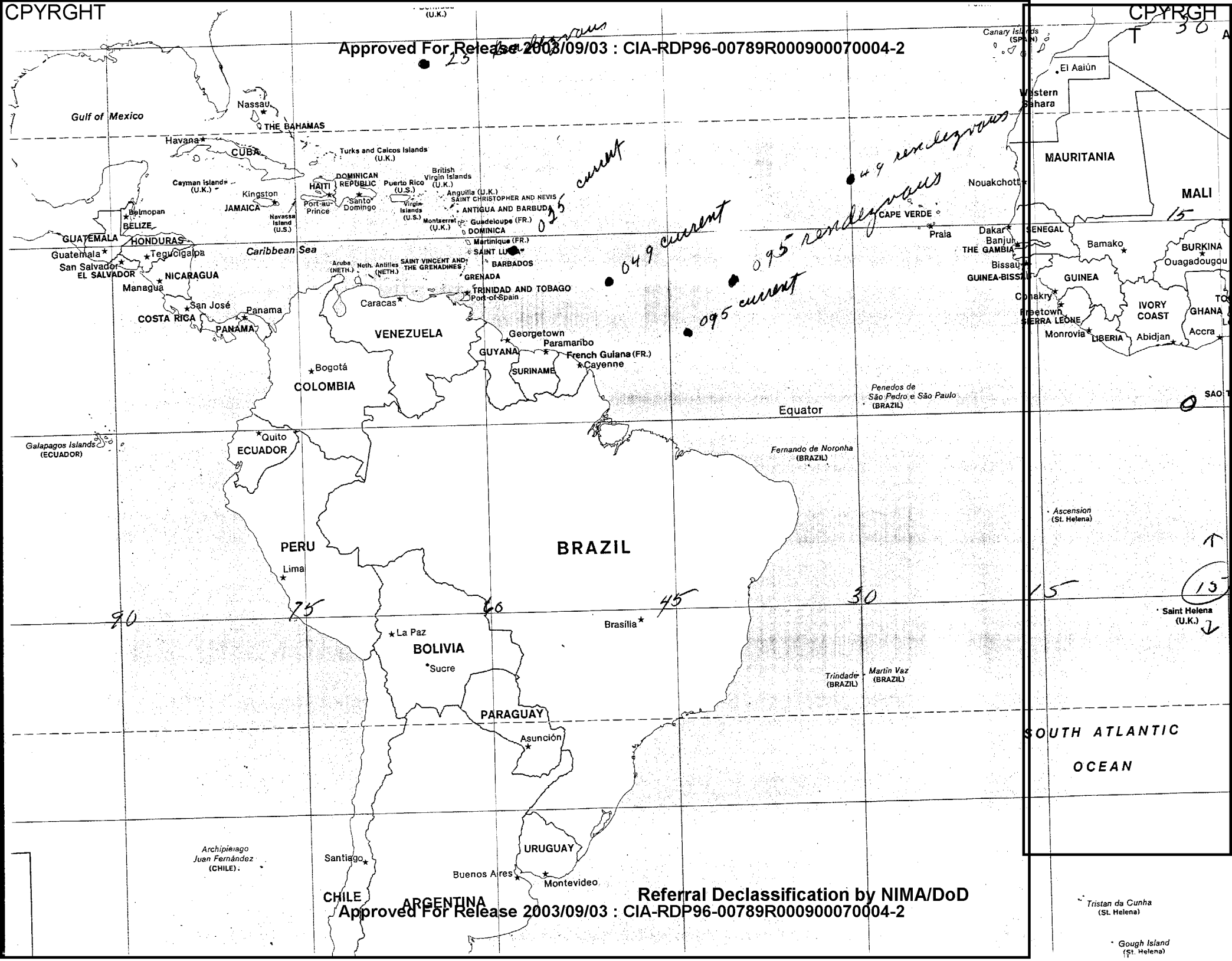
5. Use phonetics to surface the names and call signs associated with the target vessel and the second vessel inbound from Europe.

RESPONSE: _____

6. PO COMMENTS: _____

SECRET/STD

Approved For Release 2003/09/03 : CIA-RDP96-00789R000900070004-2



Referral Declassification by NIMA/DoD

Approved For Release 2003/09/03 : CIA-RDP96-00789R000900070004-2