

SECRET//STIPPLED//NOFORN
SPECIAL ACCESS REQUIRED

PROJECT SUN STREAK

WARNING NOTICE: INTELLIGENCE SOURCES AND METHODS INVOLVED

PROJECT NUMBER: 9035 SESSION NUMBER: 01
 DATE OF SESSION: 13 JUN 90 DATE OF REPORT: 13 JUN 90
 START: 1400 END: 1500
 METHODOLOGY: SOLO VIEWER IDENTIFIER: 095

1. (S/STD) MISSIONS: Determine the current location of a target vessel identified as Confirm/disprove the projected and related site of the air-drop. Confirm/disprove the location of the transfer/unloading point.

SG1
A

2. (S/STD) VIEWER TASKING: Utilizing Encrypted Coordinates 919730/936469, reply to requirements reflected in Para 1. Additionally, provide phonetics on call signs and names of personnel or ships.

3. (S/STD) COMMENTS: No inclemencies noted. A Summary of Information is attached to this report.

4. (S/STD) EVALUATION:

5. (S/STD) SEARCH EVALUATION:

HANDLE VIA SKEET CHANNELS ONLY

SECRET//STIPPLED//NOFORN

CLASSIFIED BY: DCSINT (PO)
DECLASSIFY ON: OADR

This document is made available through the declassification efforts
and research of John Greenewald, Jr., creator of:

The Black Vault



The Black Vault is the largest online Freedom of Information Act (FOIA)
document clearinghouse in the world. The research efforts here are
responsible for the declassification of hundreds of thousands of pages
released by the U.S. Government & Military.

Discover the Truth at: <http://www.theblackvault.com>

Called
M
13

S E C R E T STIPPLED NOFORN

WORKING PAPER

P: 9035
V: 095
D: 13 JUN 90
T: 1400-1500
S: 01

SUMMARY OF INFORMATION

SG1A

The vessel [redacted] is currently located just off (south) of Behring Point, Andros Island.

The air drop will not occur at the location indicated in tasking, but will instead occur SE of Andros Island at 23 48'N 77 14' W (between Green and Dolly Cays). The air drop will occur on 14 June 1990, between 0001-0300 hours. A large (DC-3 size), flat gray, aircraft will fly in low and drop a string (literally tied together at approximately 10 foot intervals) of hard, cone-shaped containers (approx. 1 foot in diameter and 1 foot in height). These float and are either light colored or reflective. No lights are used in the operation: the aircraft homes in on a special emitter.

SG1A

The [redacted] will carry these packages to the vicinity of Berry Island where they will be transferred to a single blue cigarette boat.

HANDLE VIA SKEET CHANNELS ONLY

S E C R E T STIPPLED NOFORN

895



13 Jun 90

Ft Meade

Solo

M-tired
AV-one

SG1A



S-2 D A1 E1 T (AOC) ALS



SG1
A

motion

air
sickness

all
white

sluk



45-

CURRENT LOCATION


Behind Point
Andros Island.

S-2 D: A I E I T I A O L A I S

M

[Air display area]
{activity}

$\frac{2.1 \text{ cm}}{8.5} = \frac{1}{3}$
 $\frac{10.4}{8.5} = \frac{1}{3}$
 $\frac{2.24}{2.2} = \frac{1.02}{1.0}$
 $\frac{2.2}{2.2} = 1.0$
 $\frac{2.2}{2.2} = 1.0$
 $\frac{2.2}{2.2} = 1.0$



"Big" propellers
 flat grey plane.
 color.
 A. low.

(CLASSIFICATION)

REPORT OF REQUESTED INFORMATION

1509

Requestor Task #	JT-4-0032-90
DSCINT Task #	9035

Source #	095
Date to Proj. Ofc.	1/1

ESSENTIAL ELEMENTS OF INFORMATION REQUESTED IN ORDER OF PRIORITY

1. Determine the current location of the target vessel sonar on SG1
A

RESPONSE: Just south (right off of) Behring Point, Andros Island.

2. Describe the activity at the air-drop area.

RESPONSE: Large 2 propeller engine aircraft (DC-3 size?) will fly in low flat gray in color
+ drop a string (literally linked together by 10ft lengths of rope or cable) of hand rounded cone shape containers
(1ft diameter approx 1ft high). These floats are either light colored or reflective.

3. Confirm location of air drop area. →

RESPONSE: Location is NOT AS THOUGHT. Actual location will be SE of Andros Island between Green + Dolly Cays at approx 23° 48' N 77° 14' W. Airdrop will occur on 14 June 1990 between 0001 - 0300 hours.

4. Describe the activity of the protected transfer point in the area of SG1
A

RESPONSE: Packages transferred to a single cigarette boat. This cigarette boat is blue.

PROJECT OFFICER'S COMMENTS

5. Confirm the location of the transfer point in the area of
 Transfer point will still be in the vicinity of

No lights used in operation Aircraft has in on special emitter.

SG1
SG1
A

(CLASSIFICATION)

REPORT OF REQUESTED INFORMATION

Requestor Task # _____
DSCINT Task # _____

Source # _____
Date to Proj. Ofc. ____/____/____

ESSENTIAL ELEMENTS OF INFORMATION REQUESTED IN ORDER OF PRIORITY

1. *Provide the names of all signs used in this operation*

RESPONSE: *not addressed*

2.

RESPONSE: _____

3.

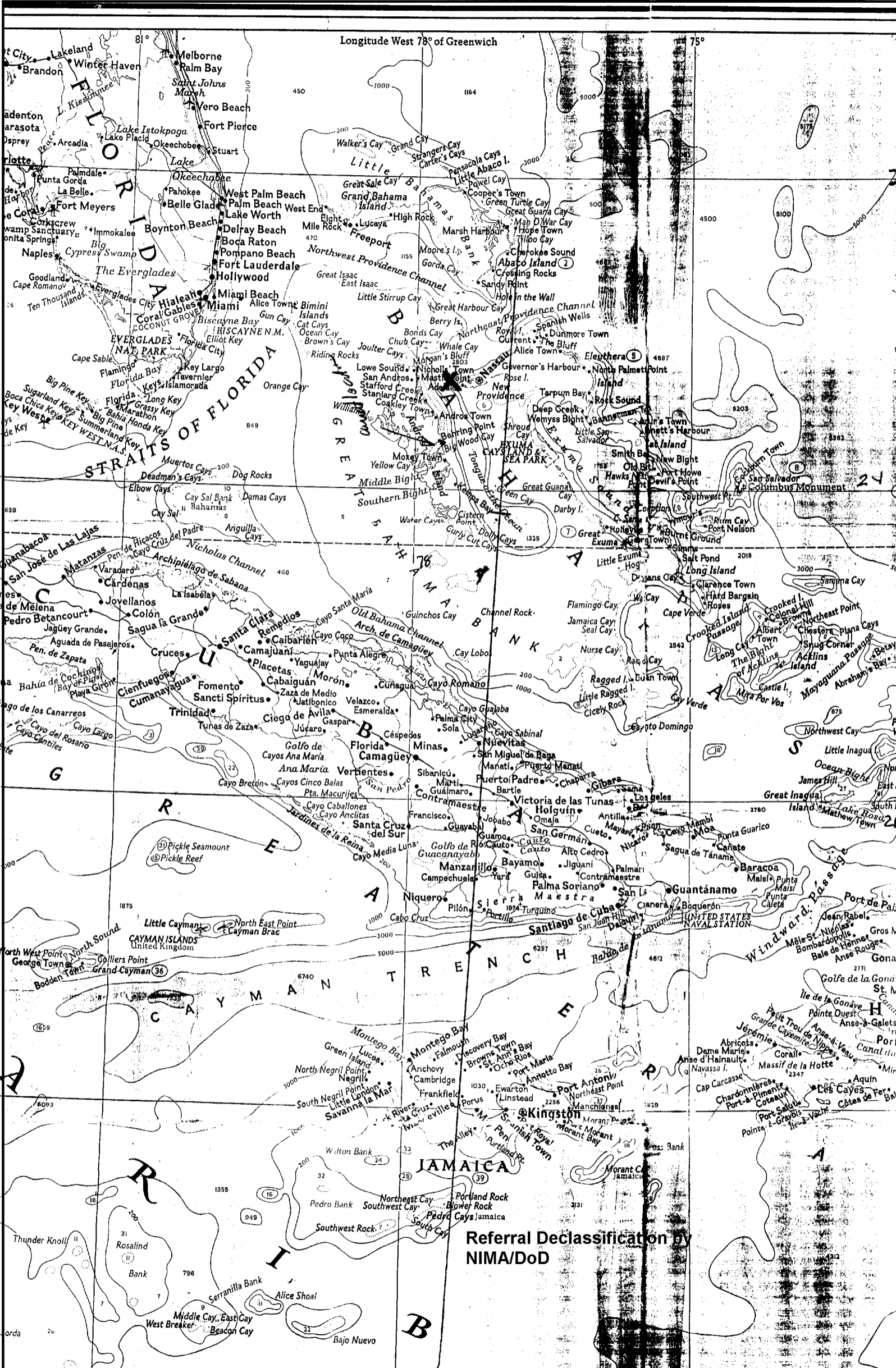
RESPONSE: _____

4.

RESPONSE: _____

PROJECT OFFICER'S COMMENTS _____

(CLASSIFICATION)



Referral Declassification by
NIMA/DoD

SG1A

Approved For Release 2003/09/03 : CIA-RDP96-00789R000900080005-0

Approved For Release 2003/09/03 : CIA-RDP96-00789R000900080005-0