

S E C R E T STIPPLED NOFORN  
SPECIAL ACCESS REQUIRED

WARNING NOTICE: INTELLIGENCE SOURCES AND METHODS INVOLVED

PROJECT NUMBER: 9028	SESSION NUMBER: 01
DATE OF SESSION: 900521	DATE OF REPORT: 900522
START: 1045	END: 1130
METHODOLOGY: SOLD	VIEWER IDENTIFIER: 095

1. (S/STD) MISSION: The target is a vessel identified and described as a 40 - 50 foot "lobster boat" with a white superstructure, a cabin located aft, a black/white water line, bearing the name [REDACTED] [REDACTED] The suspected load of contraband in the form of illegal drugs, is believed to be destined for the US. EEI is as follows:

- a. Determine the current location of the target vessel identified as [REDACTED]
- b. Describe the nature of the illegal drugs aboard ship, if any.
- c. How are the illegal drugs wrapped; and where are they stored aboard the ship?
- d. Where will the illegal drugs be off-loaded/transferred?
- e. Where in the US will the illegal drugs be off-loaded?
- f. Phonetically surface alias names for the target vessel.

2. (S/STD) VIEWER TASKING: Encrypted coordinates, a map, and the mission requirements stated above. All session information is attached.

3. (S/STD) COMMENTS: No Physical Inclemencies.

4. (S/STD) EVALUATION:

5. (S/STD) SEARCH EVALUATION:

PD: 025

CLASSIFIED BY: OSD  
DECLASSIFY: OADR

**Referral Review by NIMA/DoD**

S E C R E T STIPPLED NOFORN  
SPECIAL ACCESS REQUIRED  
Handle Via SKEET Channels Only

SG1A

SG1A

SG1A

This document is made available through the declassification efforts  
and research of John Greenewald, Jr., creator of:

# The Black Vault



The Black Vault is the largest online Freedom of Information Act (FOIA)  
document clearinghouse in the world. The research efforts here are  
responsible for the declassification of hundreds of thousands of pages  
released by the U.S. Government & Military.

**Discover the Truth** at: <http://www.theblackvault.com>

SG1A

REPORT OF REQUESTED INFORMATION

Requestor Task # IT-4-0019-90

Source # 095

DSCINT Task # 9028

Date to Proj. Ofc. 5/21/90

1045-1130L

ESSENTIAL ELEMENTS OF INFORMATION REQUESTED IN ORDER OF PRIORITY

SG1A

1. Determine the current location of the target vessel identified as

RESPONSE: CURRENT (21 1100L MAY 90) LOCATION OF  
The vessel is NORTH OF ARJUA AT 14° 56' N 70° W with a heading of 338 degrees.

2. Describe the nature of the <sup>illegal</sup> drugs aboard ship, if any.

RESPONSE: The vessel is currently carrying 8-10 kilograms of cocaine.

3. How are the illegal drugs wrapped; and, where are they stored aboard ship?

RESPONSE: The cocaine is wrapped in several layers of water<sup>oo</sup>proof material and in a "metal bubble" welded in place on the port-side of the vessel near the bow several feet below the waterline.

4. Where will the illegal drugs be off-loaded transferred.

RESPONSE: In approximately 8 days (29 May?) between 2100-2400L HOURS AT 18 N 74° 50' W (WEST OF HAITI).

5. Where in the US, will the illegal drugs be offloaded? SOUTH FLORIDA

(CLASSIFICATION)

6. Phonetically surface alias names for the target vessel.

*The name "Keye - Yah" phonetically surfaced*

PROJECT OFFICER COMMENTS:

S E C R E T STIPPLED NOFORN

WORKING PAPER

P: 9028  
V: 095  
D: 900521  
T: 1045-1130  
S: 01

SUMMARY OF INFORMATION

The vessel is currently located north of Aruba at geographical coordinates 14 56 N 70 W. It is moving slowly at a heading of 338 degrees.

The vessel is carrying 8-10 kilograms of cocaine. The cocaine is wrapped in several layers of waterproof material and in a "metal bubble" welded in place on the port-side of the vessel, near the bow, several feet below the waterline.

The contraband will be off-loaded/transferred in approximately 8 days (29 May?) between 2100-2400L at night at a location west of Haiti at 18 N 74 50 W.

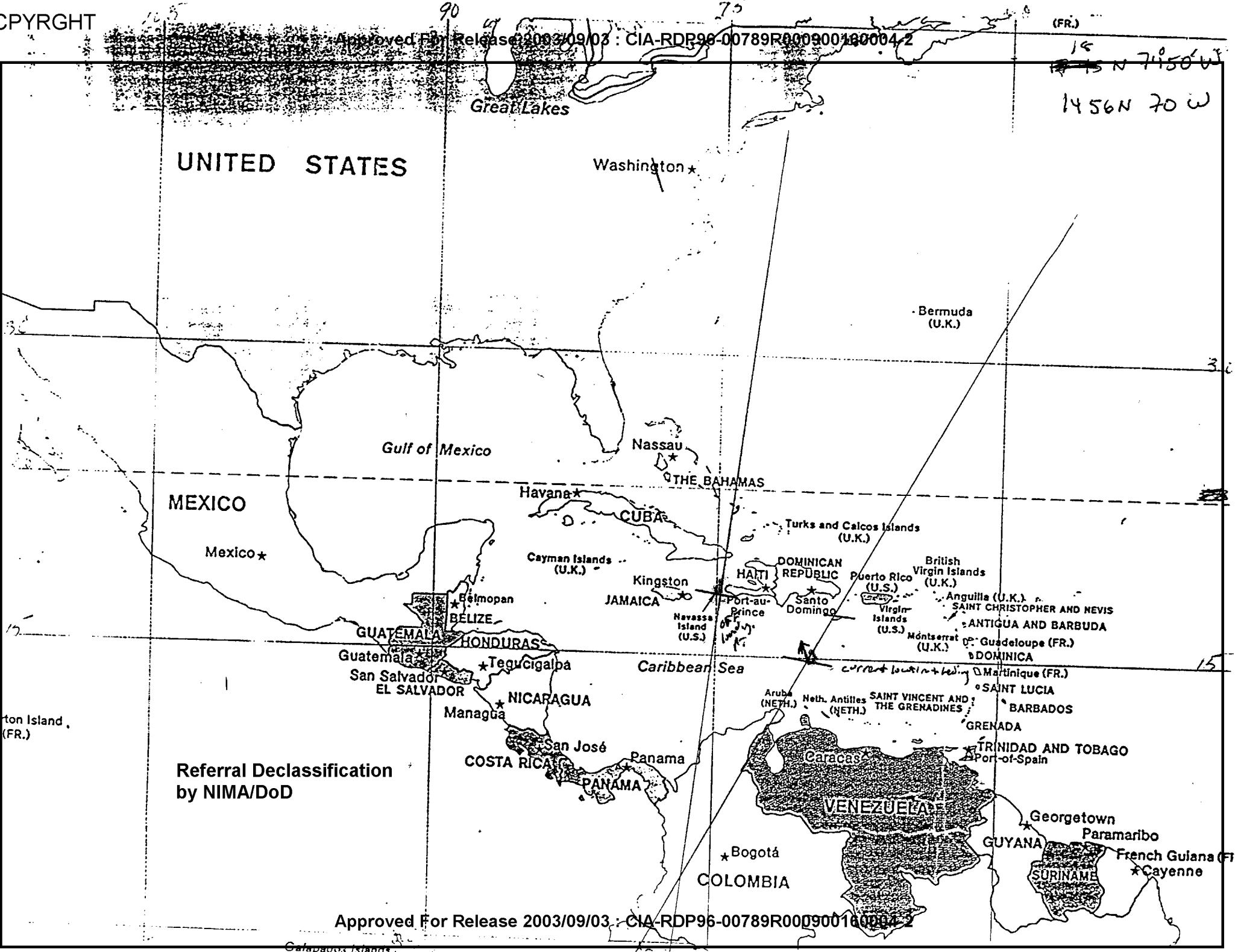
The destination of the contraband in the US is South Florida.

The name "Keye-yah" ("kiya"?) phonetically surfaced in connection with the vessel.

HANDLE VIA SKEET CHANNELS ONLY

S E C R E T STIPPLED NOFORN

(FR.)  
15  
15 N 71 50 W  
14 56 N 70 W



UNITED STATES


MEXICO

Referral Declassification  
by NIMA/DoD

025  
21 May 90  
1045  
PT made

P1 - P1  
AV - none

S-2      O.      A1      E1      T      1      AUL A/S



SG1A

white  
blue  
thinning.

AJ Bk  
slings

stomping

[Contraband?]

yes, cocaine.  
8-10 kilos.  
[now packaged.]

behind panel.

welded in place. "metal bubble"  
wrapped in several layers of  
waterproof material.

Obvious location

off land trunks?

8 days.

21 - 2400 hrs. [C. Tine]



TOP SURF.

MISAT

Deck

Waterline



SECRET/STD


WORKING PAPER

15 MAY 90

TASKER

1. PROJECT: 9028.
2. ENCRYPTED COORDINATES: 307616/198940.
3. BACKGROUND: The target is a vessel identified and described as a 40 - 50-foot "lobster boat" with a white superstructure, a cabin located aft, a black/white water line, bearing the name

SG1A



SECRET/STD