

S E C R E T STIPPLED NOFORN  
SPECIAL ACCESS REQUIRED

WARNING NOTICE: INTELLIGENCE SOURCES AND METHODS INVOLVED

---

PROJECT NUMBER:	9025	SESSION NUMBER:	1
DATE OF SESSION:	16 MAY 90	DATE OF REPORT:	21 MAY 90
START:	1436	END:	1539
METHODOLOGY:	CRV	VIEWER IDENTIFIER:	052

---

1. (S/STD) MISSION: Locate the 45-foot fishing vessel, [REDACTED] which recently left the Peninsula de la Guajira, BELIEVED TO BE headed for [REDACTED]

SG1A

SG1A

2. (S/STD) VIEWER TASKING: Encrypted coordinates only. Above information withheld. 052 knew from prior discussion with Project Director that the target was a vessel.

3. (S/STD) COMMENTS: No Physical Inclemencies.

4. (S/STD) EVALUATION:

5. (S/STD) SEARCH EVALUATION:

MONITOR: 018  
Proj Mgr: 018

CLASSIFIED BY: OSD  
DECLASSIFY: OADR

S E C R E T STIPPLED NOFORN  
SPECIAL ACCESS REQUIRED  
Handle Via SKEET Channels Only

This document is made available through the declassification efforts  
and research of John Greenwald, Jr., creator of:

# The Black Vault



The Black Vault is the largest online Freedom of Information Act (FOIA)  
document clearinghouse in the world. The research efforts here are  
responsible for the declassification of hundreds of thousands of pages  
released by the U.S. Government & Military.

**Discover the Truth** at: <http://www.theblackvault.com>

SECRET STIPPLED NOFORN  
SPECIAL ACCESS REQUIRED

161436Z MAY 90

1590

REPORT OF REQUESTED INFORMATION

Requestor Task # JT-4-0017-90

Source # 052

DCSINT Task # 9025

Rcvd. by Source 1/190

Returned to FO 1/190

SESSION DATE/TIME: 16 May 90 1436-1539

ESSENTIAL ELEMENTS OF INFORMATION REQUESTED IN ORDER OF PRIORITY:

1. Determine the current location of the target vessel identified as

SG1A

SG1A

RESPONSE: 14°50' N 77°40' W

2. Is the target vessel carrying contraband in the form of drugs? If so, how wrapped and where stored aboard ship?

RESPONSE: Yes, in a large, rectangular, metal greyish/silver container, with lid on top that opens upward. Inside this are small rectangular packages which have a sweet smell, but its bitter. It has a fine grainy texture, yet it is smooth and white. It burns my nose. <sup>It may be a</sup> Cooler or Freezer.

3. Where and when will the drugs be off-loaded/transferred?

RESPONSE: No definite offload/transfer point was determined

4. Determine the port(s)-of-call in the US where the illegal drugs will be off-loaded/transferred.

RESPONSE: 35°30' N 75°45' W, near Cape Hatteras North Carolina. (-Some part of this shipment may be bound for 41°15' N 72°09' near the eastern tip of Long Island)

COMMENTS: Full session transcripts and reports are kept on file locally.

SECRET STIPPLED NOFORN  
SPECIAL ACCESS REQUIRED  
Handle Via SKEET Channels Only

S E C R E T STIPPLED NOFORN  
SPECIAL ACCESS REQUIRED

WORKING PAPER

Project: 9025  
Date: 16 May 90  
Time: 1436-1539  
Viewer: 052  
Session: 01

SUMMARY OF INFORMATION:

The target vessel is located at 14° 50' N 77° 40' W. There are at least four people on board. There is a square shape which appears to be a wooden crate.

There is a large, rectangular, metal, greyish/silver container which has a lid on the top and opens upward. It is cold inside. It may be a cooler or a freezer. Inside this container are small rectangular packages. Inside the packages there is a sweet smell, but it is bitter. It has a fine, grainy texture, yet it is smooth and white. It burns my nose and makes me choke. (This may be drugs)

The packages will enter the United States near Cape Hatteras, North Carolina at 35° 30' N 75° 45' W. They will transfer/offload there. Some part of this shipment may be bound for 41° 15' N 72° W, near the eastern tip of Long Island.

S E C R E T STIPPLED NOFORN  
SPECIAL ACCESS REQUIRED  
Handle Via SKEET Channels Only

052

16 May 90

Ft. Meade

1436

018

PI: none

AV: none

I know that target is a vessel

730220

276 437



A. Wavy Acro  
soft

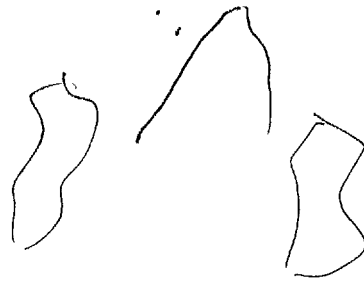
B. water

A. Angle  
hard


B. structure

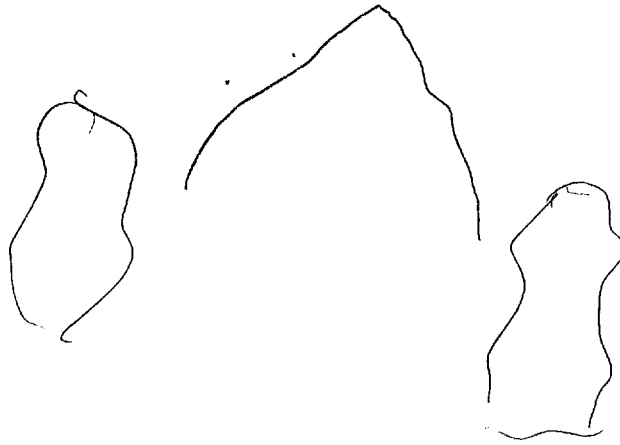
32

Back  
Blue  
Painted



people shapes





AOL BK  
Crate

S2 /  
D AI EI T I AOL A/S

Blue  
Black  
Red

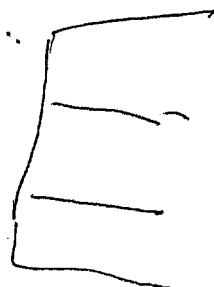
S2 D AI EI T I AOL A/S



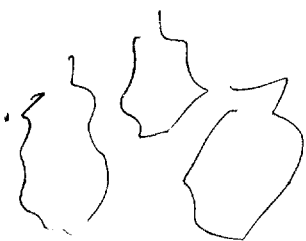
boxy looking



Wooden texture



Red



AOL BC  
Crab smell (here)  
~~room~~

people

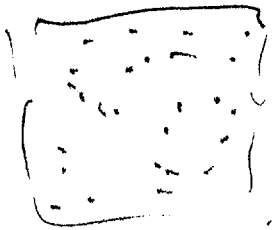
Four people



S2 D AI EI T I AOC A/S

painted

Blue




AOC BK  
person  
playing on  
a drum

(Crate)

AOC BK  
Man standing  
next to open  
rectangular  
metal container

metal  
grey / silver



ADL BK

like a cooler  
on a boat  
refrigerator/freezer

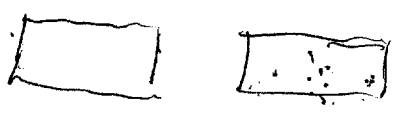
S2 D AI EI T I ADL A/S  
Silver/Grey  
metal

Rectangular  
Top opens  
(Inside)

black  
Dark

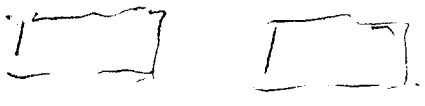


little thingy's



(Inside)

A/S  
packages



U.I smell ADL BK  
choke

S2 D AI EI TI AOL A/S  
(Inside)

Sweet smell

Bitter

Smooth

AI BK  
burns  
my nose

White

AOL BK  
cocaine

Fine  
grainy

||

Cool outside

Cold inside

~~AI BK~~

AI BK  
chills outside

S2 D A I E I T I A O C A / S

Summary:

It is located  
at: 14°50"N 77°40"W

The target is a ship. There are at least four people on board. There is a square shape which appears to be a wooden crate.

There is a large, rectangular, metal, greyish silver container which has a lid on the top and opens upward. It is cold inside. It may be a cooler or ~~refrigerator~~ freezer. Inside are small, packages. rectangular

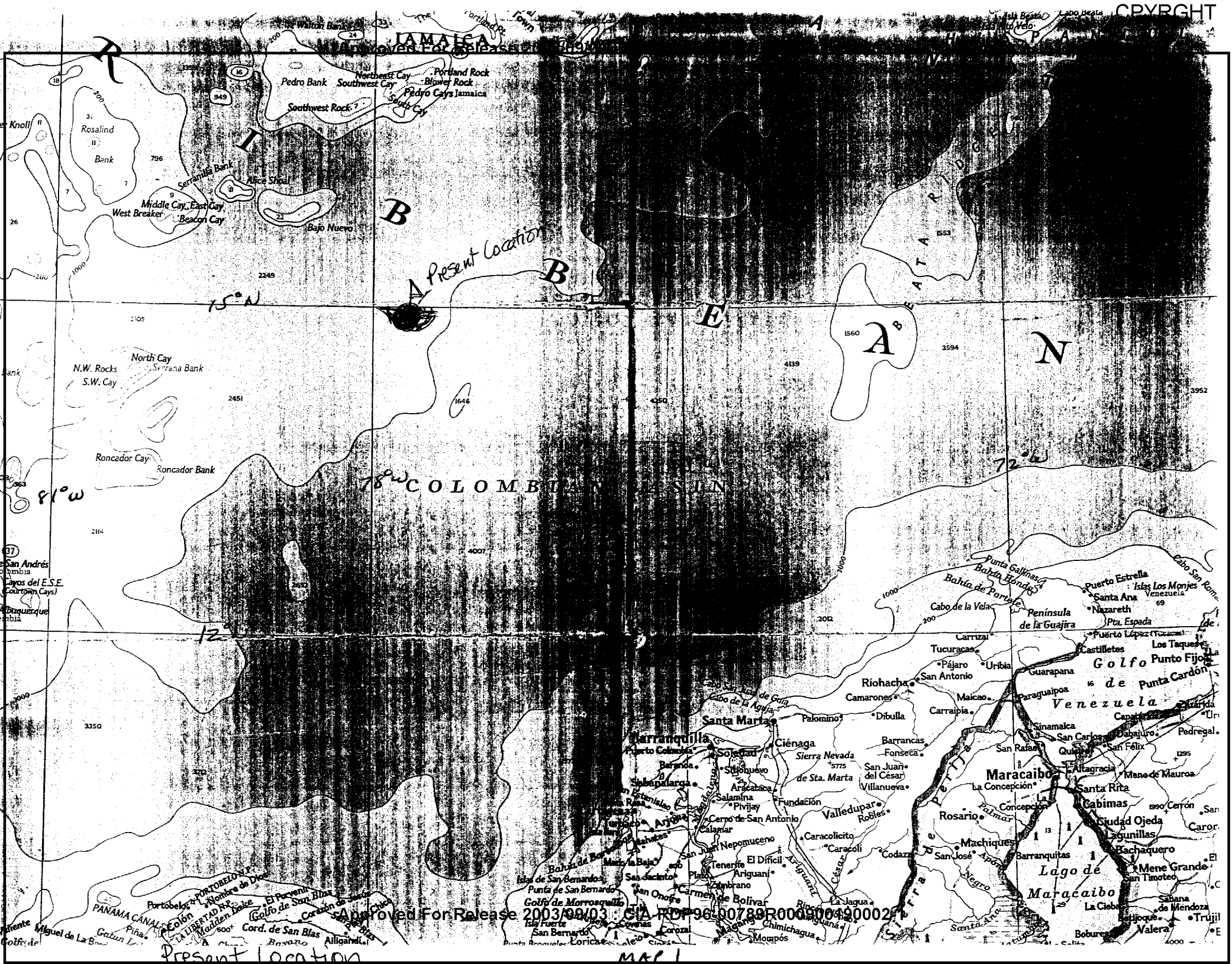
Inside the packages there is a sweet smell, but it is ~~no~~ bitter. It has a fine, grainy texture, yet it is smooth and white. It burns my nose and makes me choke.

The packages will be offloaded / transferred at approximately 75° 35'15" N 30" W

near  
US: Cape Hatteras  
North  
Caroline

Session End

1539



A Present Location

78°W COLOMBIAN MERIDIAN

15°N

12°N

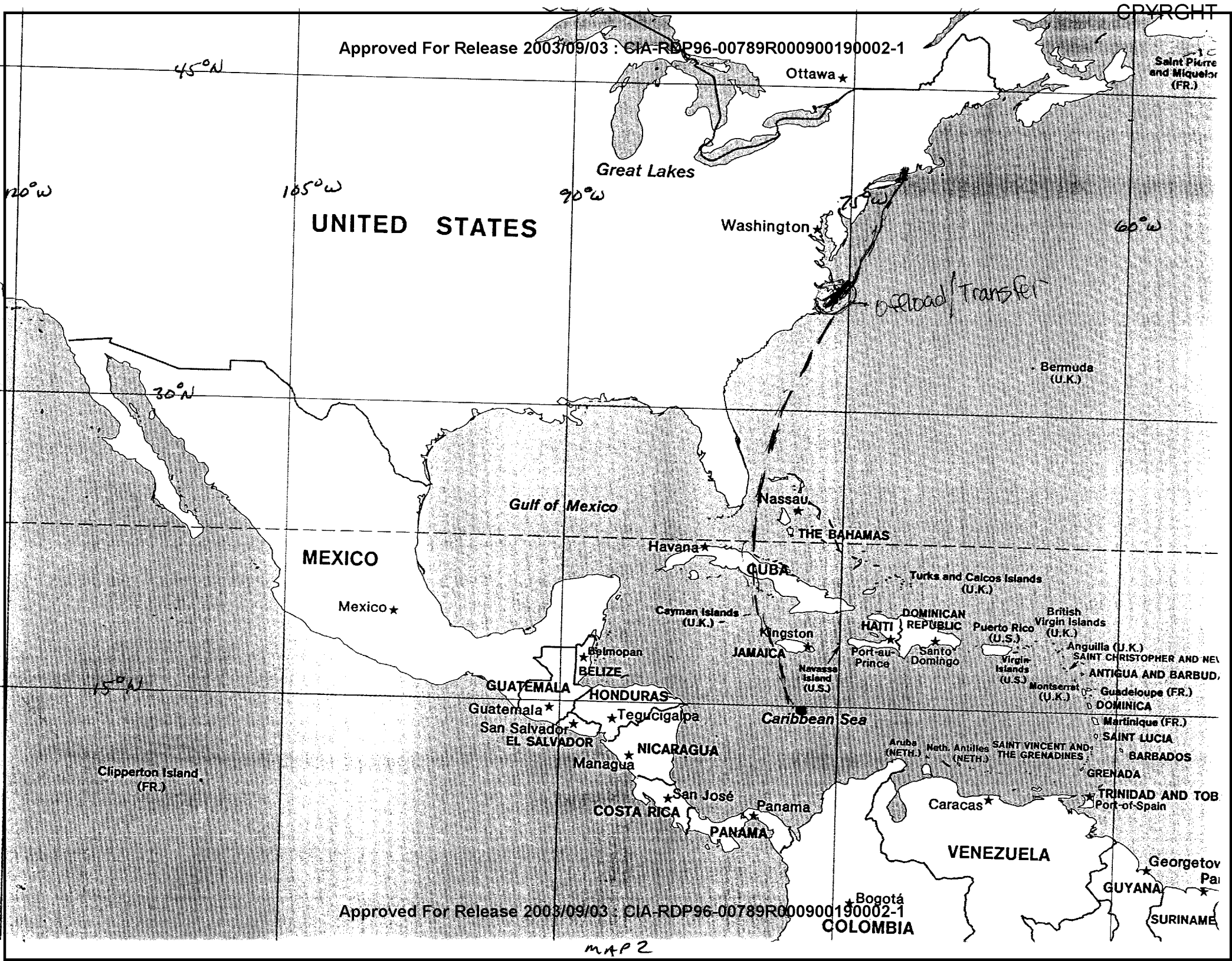
81°W

72°W

Approved For Release 2003/09/03 : CIA-RDP-96-00789R000900490002

Present Location

MAP 1



052

S E C R E T STIPPLED NOFORN  
SPECIAL ACCESS REQUIRED

WORKING PAPER

16 MAY 90

TASKER

1. (S/STD) PROJECT: 9025.
2. (S/STD) ENCRYPTED COORDINATES: 730220/276437.
3. (S/STD) BACKGROUND: The target is a blue and white 45' fishing vessel, the  It recently left the Peninsula de la Guajira, believed to be (you will have to decide for yourself) headed
4. (S/STD) ESSENTIAL ELEMENTS OF INFORMATION:
  - a. USING MAP #1, determine the current location of the
  - b. Determine whether it is carrying drug contraband.
  - c. IF SO:
    - 1) How is it wrapped?
    - 2) Where is it stored on the vessel?
    - 3) Where will it be off-loaded/transferred?
    - 4) When will it be off-loaded/transferred?
    - 5) USING MAP #2, determine where the drugs are will enter the U.S.

SG1A

SG1A

SG1A

Provide sketches in support of your findings.

S E C R E T STIPPLED NOFORN  
SPECIAL ACCESS REQUIRED  
Handle Via SKEET Channels Only