

*R alle 0*  
*201100L APR 90*

SECRET/STIPPLED/NOFORN  
SPECIAL ACCESS REQUIRED

PROJECT SUN STREAK

WARNING NOTICE: INTELLIGENCE SOURCES AND METHODS INVOLVED

---

PROJECT NUMBER: 9019                      SESSION NUMBER: 01  
DATE OF SESSION: 19 APR 90              DATE OF REPORT: 20 APR 90  
START: 1210                                  END: 1250  
METHODOLOGY: Solo                        VIEWER IDENTIFIER: 003

---

1. (S/STD) MISSIONS: Determine the current location of a target vessel identified as the  Describe the type of contraband it is carrying, how packaged, and where stored aboard ship. Describe where and when the contraband will be unloaded.

SG1  
A

2. (S/STD) VIEWER TASKING: Utilizing Encrypted Coordinates 694346/524867, reply to essential elements of information (EEI) requested in Para 1, above.

3. (S/STD) COMMENTS: No inclemencies noted. A Summary of Information (SOI) is attached to this report. See available background data attached to this report and furnished 003 prior to the conduct of the session.

4. (S/STD) EVALUATION:

5. (S/STD) SEARCH EVALUATION:

HANDLE VIA SKEET CHANNELS ONLY

SECRET/STIPPLED/NOFORN

CLASSIFIED BY: DCSINT (PO)  
DECLASSIFY ON: OADR

This document is made available through the declassification efforts  
and research of John Greenewald, Jr., creator of:

# The Black Vault



The Black Vault is the largest online Freedom of Information Act (FOIA) document clearinghouse in the world. The research efforts here are responsible for the declassification of hundreds of thousands of pages released by the U.S. Government & Military.

**Discover the Truth** at: <http://www.theblackvault.com>

S E C R E T STIPPLED NOFORN  
SPECIAL ACCESS REQUIRED  
REPORT OF REQUESTED INFORMATION

Requestor Task # JT4-0011-90 Source # 803  
DCSINT Task # 9019 Rcvd. by Source 1/190  
Returned to PO 1/190  
SESSION DATE/TIME: 1/21/80

ESSENTIAL ELEMENTS OF INFORMATION REQUESTED IN ORDER OF PRIORITY:

SG1A

1. Determine the current location of the target vessel identified as the

RESPONSE: Current location in an area between Cuba, Haiti, and Great Inagua Island (Windward Island) <sup>to within 50.</sup> approx 2030 N / 73 40 W

2. Describe the type of contraband aboard ship, if any. Determine how wrapped, and where stored.

RESPONSE: Contraband is in oblong "blocks" in a dark brown or grey paper wrapping. Substance is dark, crumbly, fragrant, almost a smell of loam. Stored approximately center forward of ship, above deckline in superstructure or deck cargo. Impression of container ship + containers.

3. Where, when, and with whom will the contraband will be unloaded or transferred.

RESPONSE: Tuesday <sup>(about 24 APR)</sup> offload/transfer will occur. Search for offload/transfer point kept being confused with current location.

PROJECT OFFICER'S COMMENTS:

S E C R E T STIPPLED NOFORN  
SPECIAL ACCESS REQUIRED  
Handle Via SKEET Channels Only

SG1A



A. up cross  
upside up  
down  
upside down

SD →

B. vsal

white  
grey  
red

blue

black  
white

bird sand

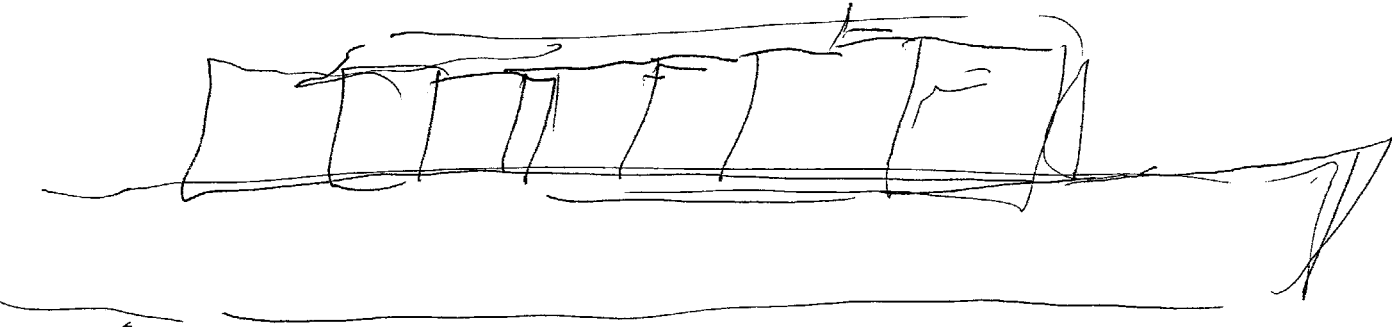
shimmering


long  
wide  
open

deep

A2 Bk

deep water. Slazy





S 2 D H 2 E I T I J L # 9  
large

dark  
white

long  
width  
large  
massive  
short

metal  
vessel

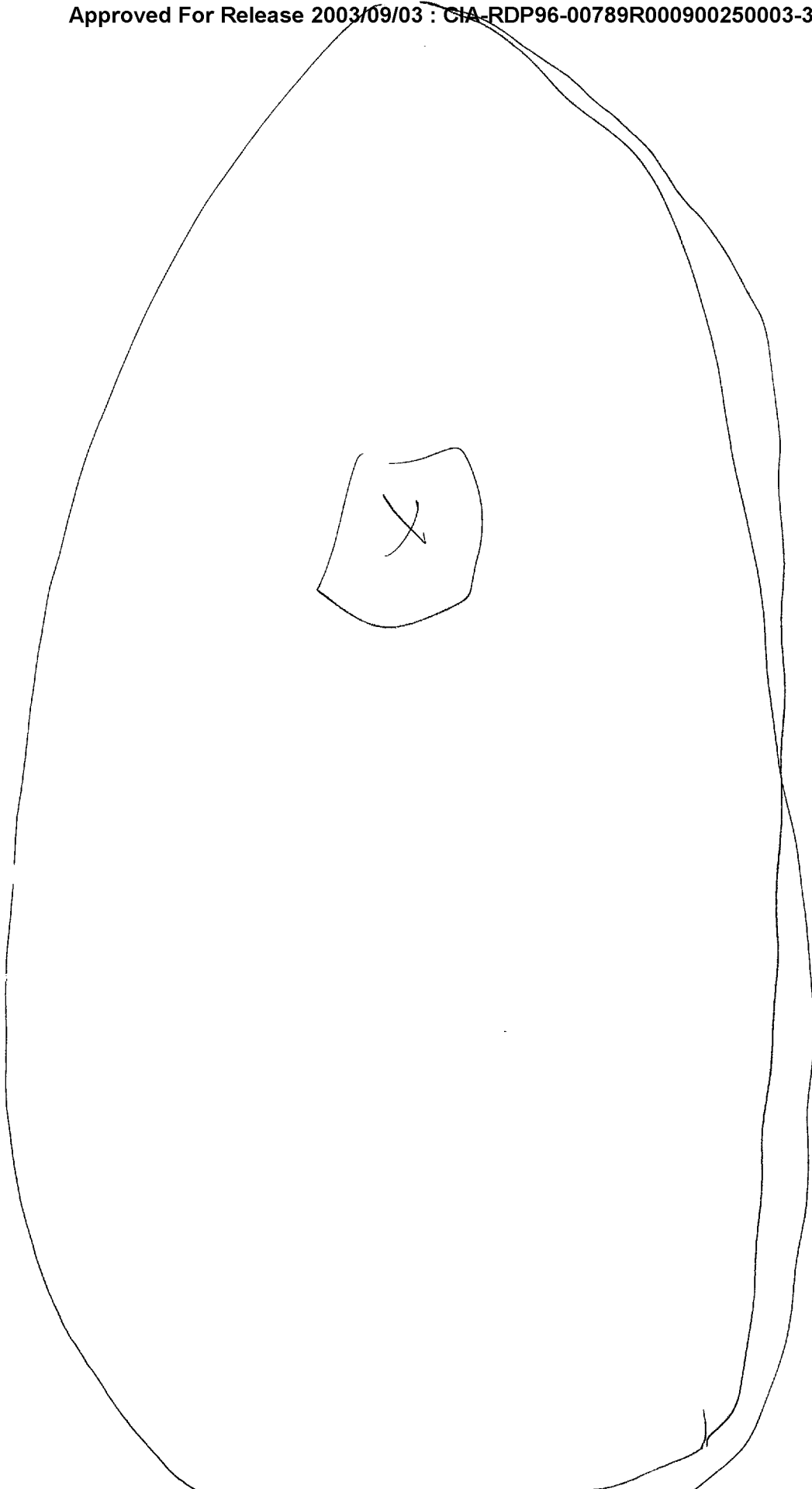
S 4 1/2 Vessel goes up and down. Seams in per  
mean board for something

(continued)  
c.

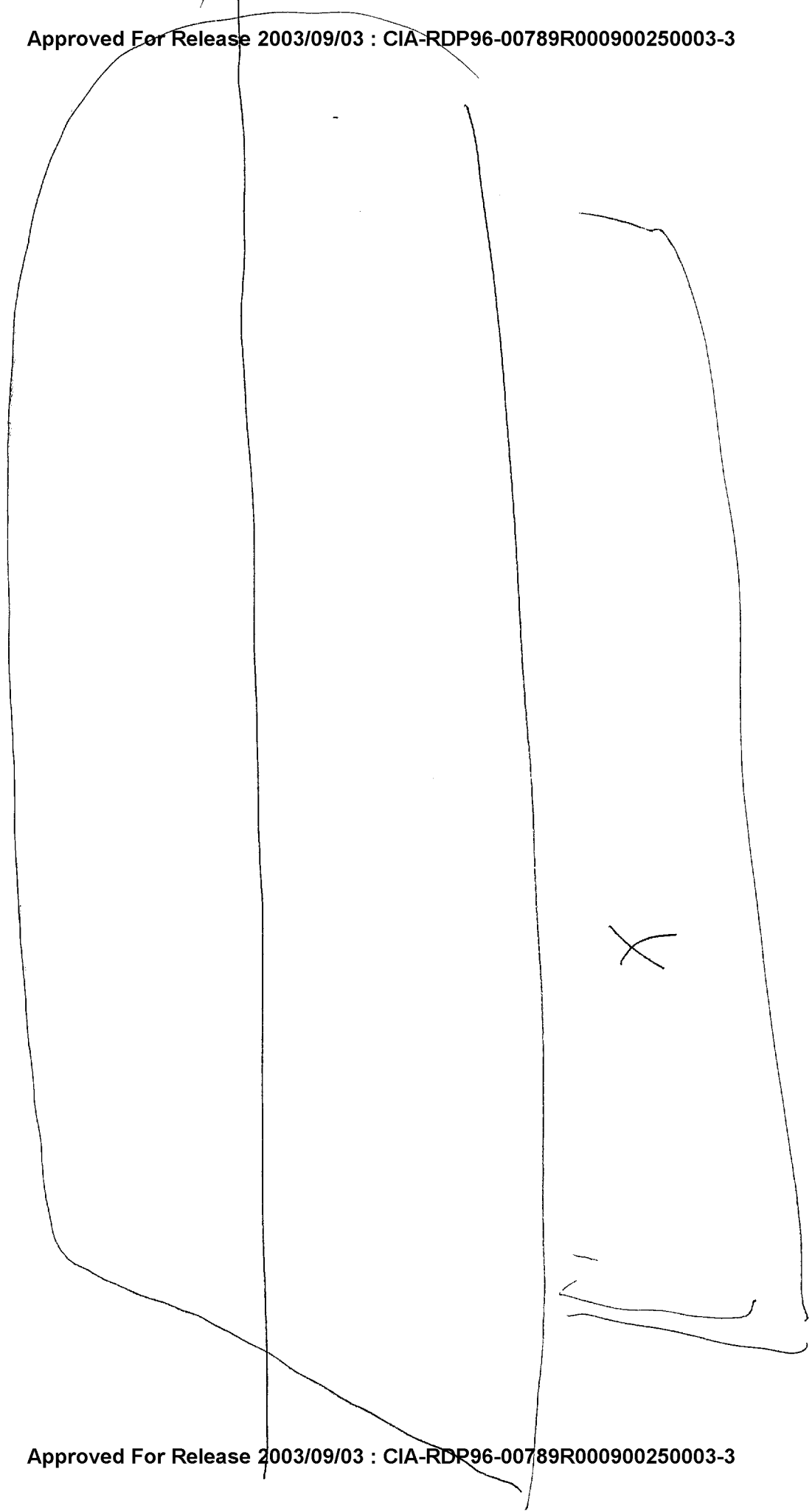
brown

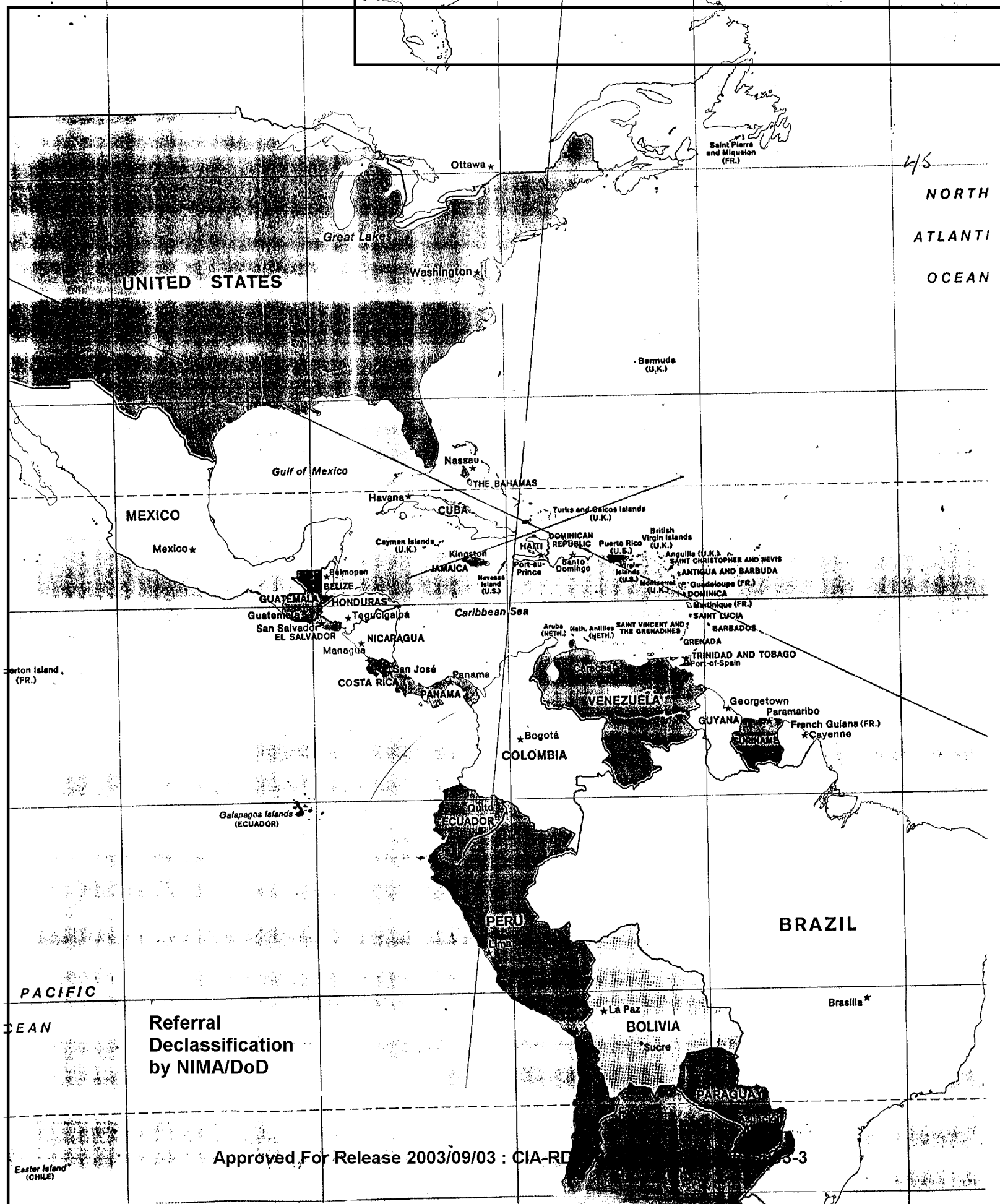
paper

super  
dark  
grey









4/5  
NORTH  
ATLANTIC  
OCEAN

Referral  
Declassification  
by NIMA/DoD