

This document is made available through the declassification efforts
and research of John Greenewald, Jr., creator of:

The Black Vault



The Black Vault is the largest online Freedom of Information Act (FOIA) document clearinghouse in the world. The research efforts here are responsible for the declassification of hundreds of thousands of pages released by the U.S. Government & Military.

Discover the Truth at: <http://www.theblackvault.com>

S E C R E T STIPPLED NOFORN
SPECIAL ACCESS REQUIRED

WORKING PAPER

Project: 9010
Date: 900330
Time: 0850-0945
Viewer: 018
Session: 01

SUMMARY OF INFORMATION:

1. (S/STD) Locate the vessel being tracked by a federal agency on the map provided (see Fig. 1): Repeated searches indicate that, as of 0930 hrs, 30 MAR 90, the target vessel was located at approximately 23 deg N / 84 deg 30 min W (see map, Fig. 1).
2. (S/STD) Describe the vessel: The vessel appears to be a pleasure-type boat of "yacht" size. It is white with a black stripe going along its side. The black stripe has something fancy near its front. The railings and the deck feel "rubber coated". There is a "superstructure" about mid-ship which has a sloping-backwards front to it. It is tan and brown, looking like wood. The ship is very sleek in appearance.

S E C R E T STIPPLED NOFORN
SPECIAL ACCESS REQUIRED
Handle Via SKEET Channels Only

Gulf of Mexico

Nass

Havana ★

CUBA

Cayman Islands (U.K.)

Kings

SG1A

JAMAICA

TASK: CURRENT LOCATION OF
DOWSING TIME: 0938 HRS
30 MAR 90 7

SG1A

Belmopan ★ BELIZE GUATEMALA HONDURAS

9016
900330
818

018

0850 hrs
MAY 30, 1978

PT. ALU...AS

003

P.I. TIRSD
A.U. NONE

473928

012828

M. ACCESS
SON...SONY
BUMPY
JUNKY
D: WATSON

473928

012828

A: O...
S...DTA
UP
DOWN
ACCESS
W...
B: M...M...
SON...SONY.

SZ: INTER-BUNION

MOT...
M...SON...
BLACK

W...
NO...

2


46.4

7 CTOP
L CTOWING

"RUBBON-COATED" FOOLING.
SOFT ON SURFACE
HARD UNRESISTANT

BLACK


LONG
HORIZONTAL



AN MK
MARKING


BLACK
DULL SHOWN

MK MK
SHIP



(B)

SHORT
HALF-DURIOUS
LONG
WHITE
SLICK
CLEAN LOOKING
BLACK STRIPS DOWN SIDES



SOME KIND OF FANCY ALONG STRIPS

SHORT
CLEAN LOOKING
WHITE w/ BLACK
BLACK TOP

④

SZ D M N T I ALL A1

~~PLASUNO~~
PARTY
FEN
ROCRONTON

Ad ALL
PARTY - YACHT.


50

520100

Brown
TAN



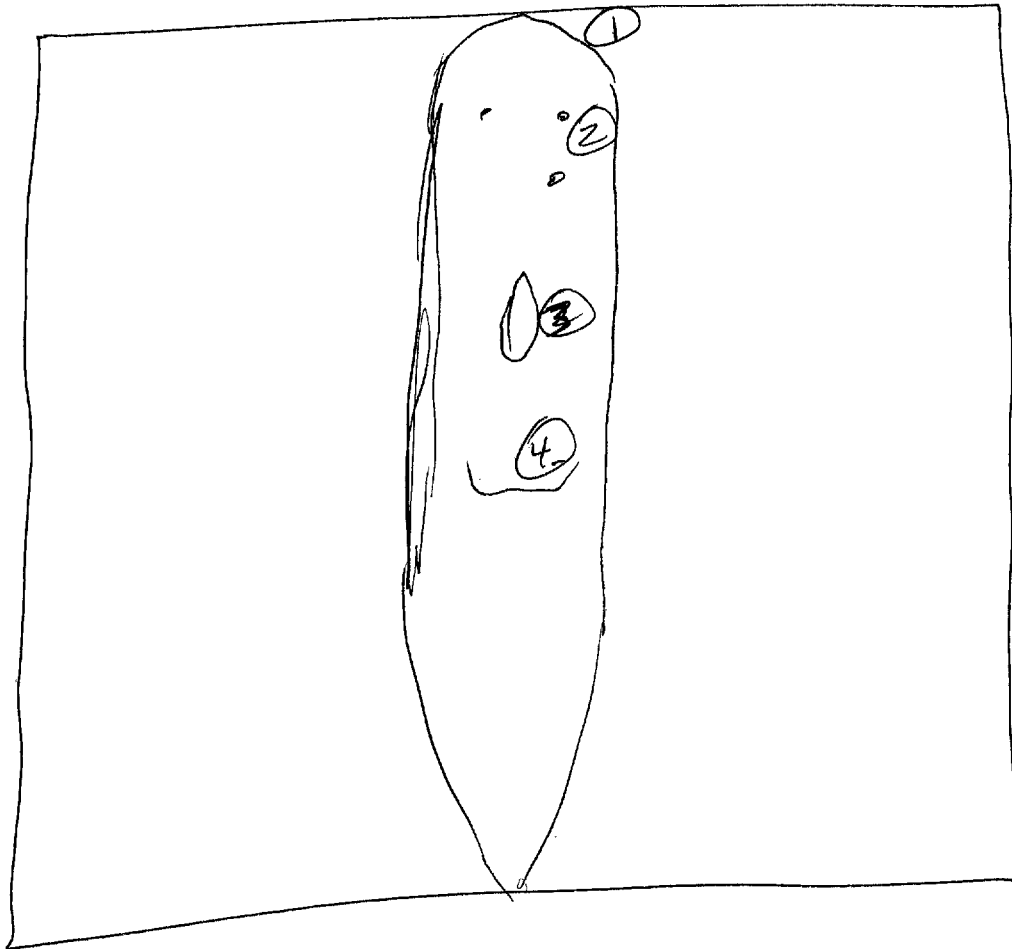
5



INTENTION SUMMARY - STRUCTURE IS A SHIP WHICH LAYS LOW ON THE WATER, IS WHITE w/ A BLACK STRIPS BELOW IT (BLACK STRIPS HAS SOME KIND OF FANCY POSITION NOT IN FRONT). DECK + RAILING AND BLACK + FEEL "RUBBER-COATED". SUPERSTRUCTURE IS BROWN/TAN GIVING APPEARANCE OF WOOD. SHIP IS 50' LONG, + BULK.



S6:



7

S6: (SEE WORK SHEET, P. 6)

S2 O BT ST T , AN A/S

NOWOOD BACK

1

SHADES STACKING UP.

2

S4 1/2 SOMETHING STACKING UP WHICH
GIVES THE IMPRESSION OF A (FAKE)
SMOKE STACK. (LIES ON AN OCEAN LINER)
24

3

? 

4) DNDOR
TRW

WIDOW
SQUANT

8

SB (508 DOUBLE MAP, P. 6)

82 D M O T (AOL A/S.

STRAIGHT VERTICAL

THIN

NARROW

TRAIL

A/S: LIKES
PIPS STACKING
UP.

AL DMIC
CURIOUS!
"OUT OF PLACE" FOOTING

(MAP DOUBLING)

SESSION END 0945

SECRET/STD

WORKING PAPER

29 MAR 90

TASKER

1. PROJECT: 9010
2. ENCRYPTED COORDINATES: 473928/012829
3. BACKGROUND: A vessel being tracked by a federal agency has been lost.
4. ESSENTIAL ELEMENTS OF INFORMATION:
 - A. Locate the vessel within the area designated on the map provided. If located outside the designated area, please indicate.
 - B. Describe the vessel.
5. COMMENTS: EEI are listed in order of importance. If requested search locations are not within the borders indicated, please so state.

SECRET/STD