

3

TASKING SHEET

1. Project Number: 92-69-0

2. Session Number: 04

3. E.E.I.'s:

C. A. Determine current location and itinerary of

SG1A


B. B. Determine the specific location of the impending transfer of illegal cargo from the to the smaller vessels.

SG1A

A. C. Determine if the previously perceived date of transfer is still valid.

4. Coordinates: 103108 313371

ILLEGIB



ance, suggest

C, B, A.

Referral Review by NIMA/DoD

This document is made available through the declassification efforts
and research of John Greenewald, Jr., creator of:

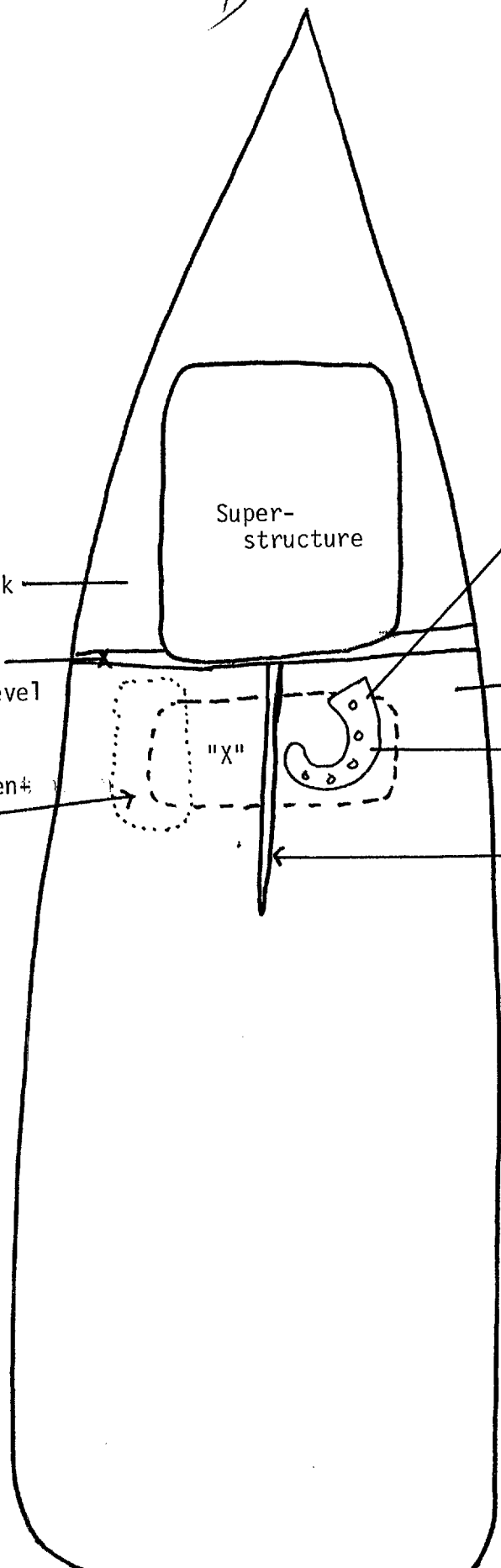
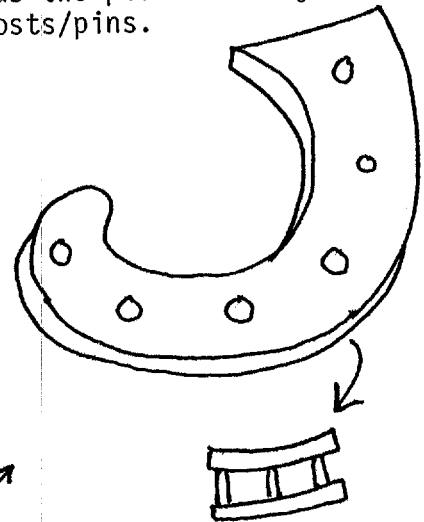
The Black Vault



The Black Vault is the largest online Freedom of Information Act (FOIA)
document clearinghouse in the world. The research efforts here are
responsible for the declassification of hundreds of thousands of pages
released by the U.S. Government & Military.

Discover the Truth at: <http://www.theblackvault.com>

Large, hook-shaped metal object used for hooking or clamping onto something; it has two pieces or layers connected by posts/pins.



Upper Deck

Super-structure

Steps to lower level

"X"

Denotes concentration of blue barrels or bales.

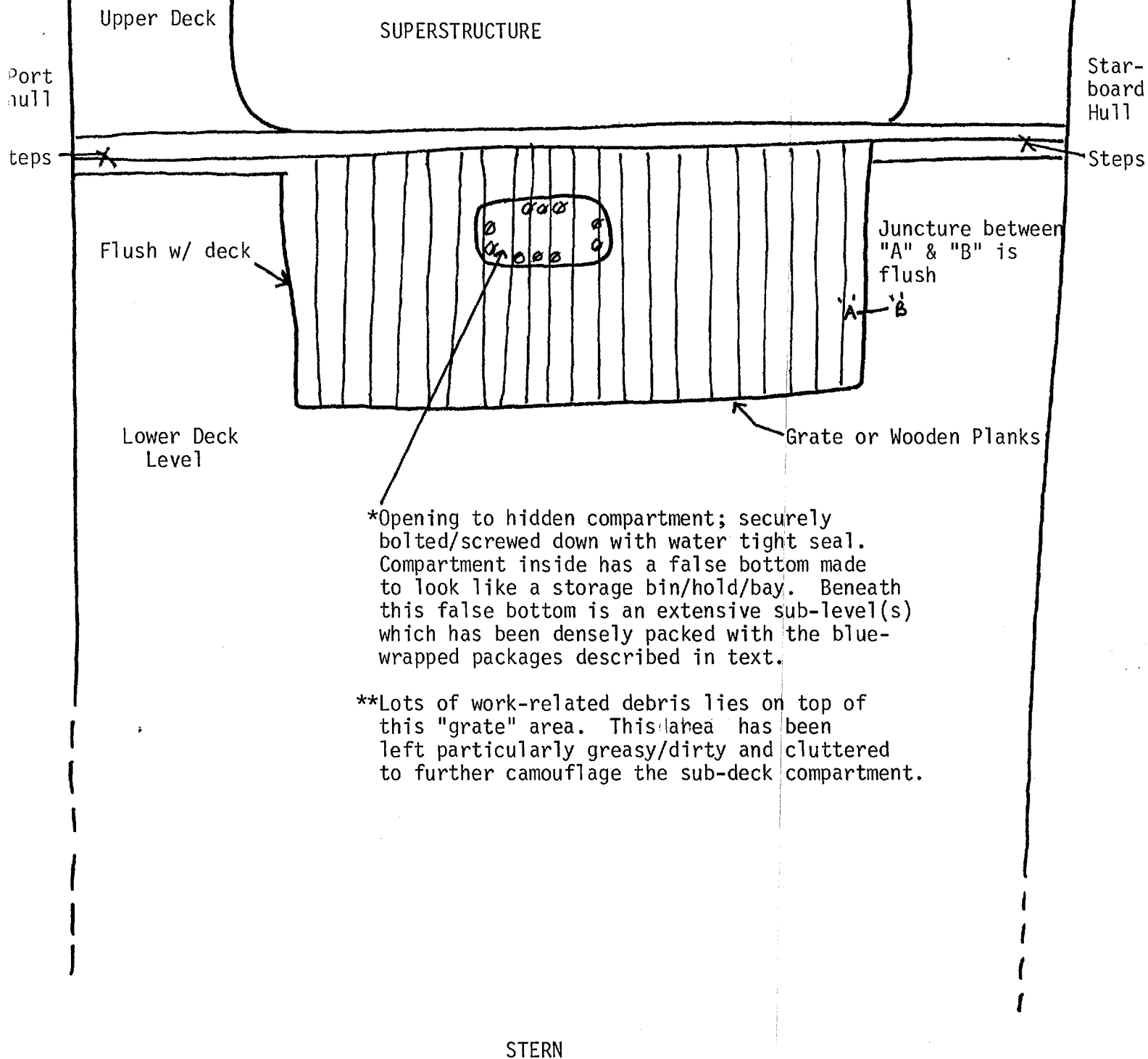
Lower deck or level

Two piece, layered metal object

Some sort of flexible object; it's attached/connected to a solid feature so it doesn't whip up & down too far.

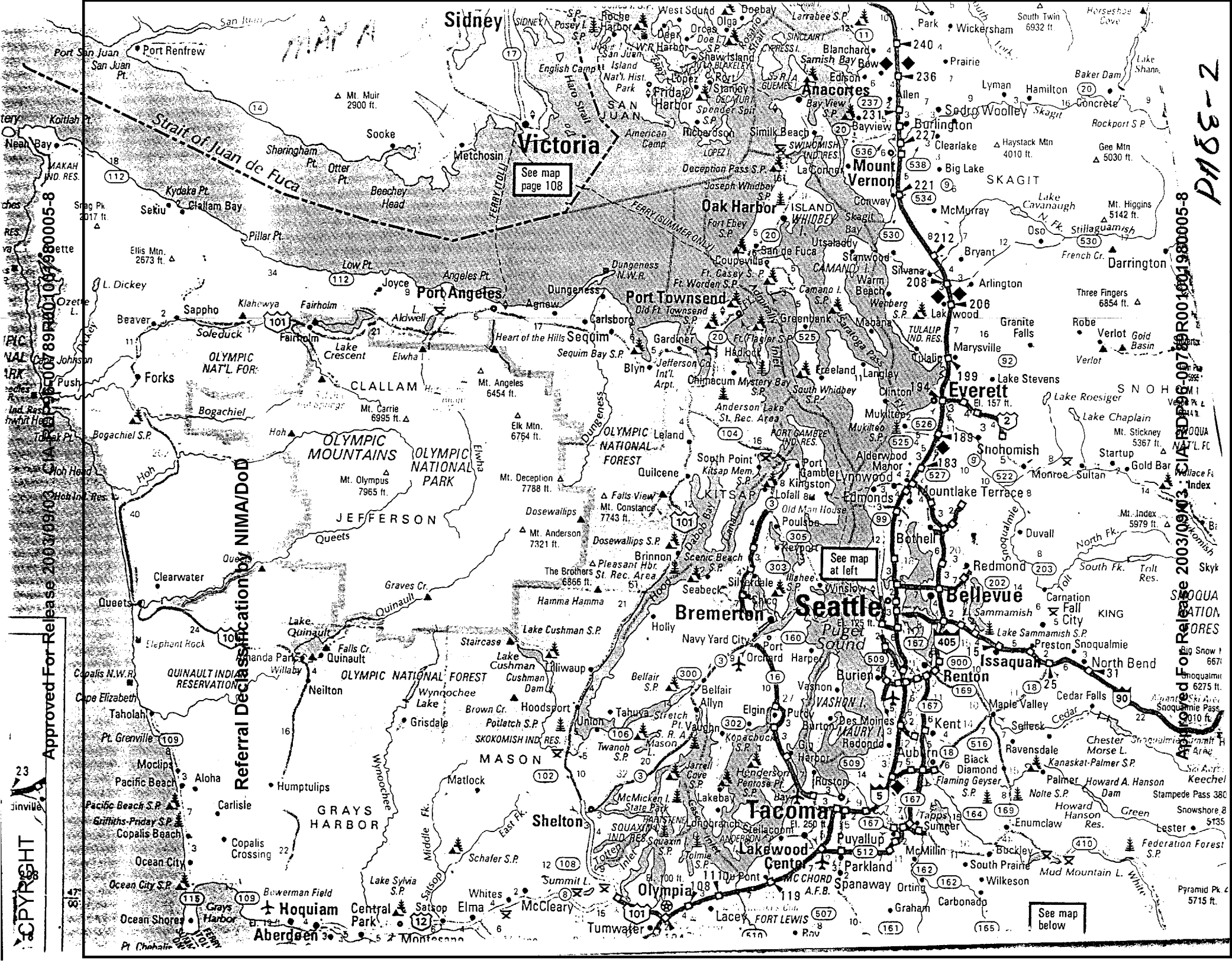
"X": Sub-deck, hidden compartment is situated under this area of the boat. It has been hidden/camouflaged (see next diagram).

(i)



*Opening to hidden compartment; securely bolted/screwed down with water tight seal. Compartment inside has a false bottom made to look like a storage bin/hold/bay. Beneath this false bottom is an extensive sub-level(s) which has been densely packed with the blue-wrapped packages described in text.

**Lots of work-related debris lies on top of this "grate" area. This area has been left particularly greasy/dirty and cluttered to further camouflage the sub-deck compartment.



Approved For Release 2003/09/03

Referral Decision by NIMA/DOD

See map page 108

See map at left

See map below

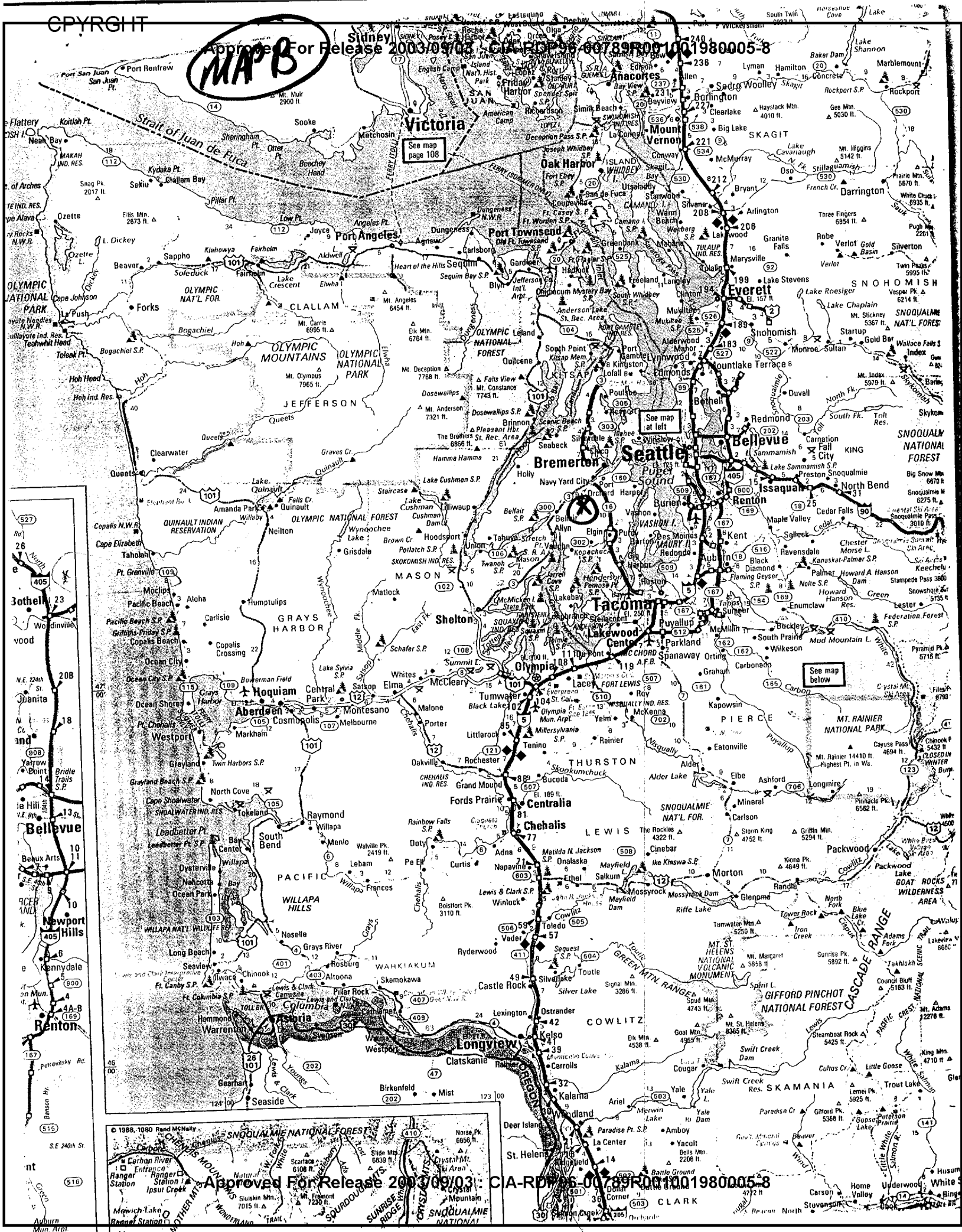
16-00789R00101980005-8

PAGE-2

CPYRIGHT

MAP B

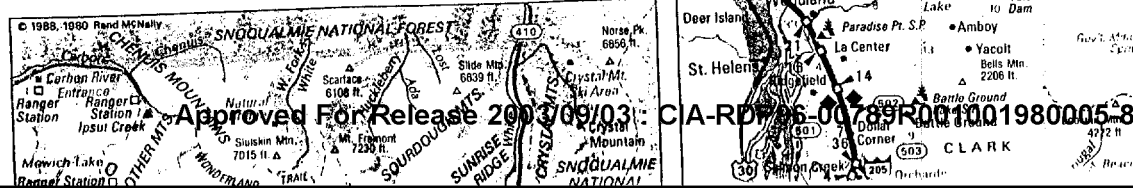
Approved For Release 2003/09/03 : CIA-RDP86-00789R001001980005-8



See map page 108

See map at left

See map below



Approved For Release 2003/09/03 : CIA-RDP86-00789R001001980005-8