

29 Jan '90

~~SECRET~~/NOFORN

PROJECT SUN STREAK

WARNING NOTICE: INTELLIGENCE SOURCES AND METHODS INVOLVED

PROJECT NUMBER:	0058 (Tng)	SESSION NUMBER:	1
DATE OF SESSION:	29 JAN 90	DATE OF REPORT:	29 JAN 90
START:	0836	END:	0842
METHODOLOGY:	CRV	VIEWER IDENTIFIER:	052

1. (S/NF/SK) MISSION: To describe the target site (4-way railroad crossing) in Stage I terminology.
2. (S/NF/SK) VIEWER TASKING: Encrypted Coordinates only.
3. (S/NF/SK) COMMENTS: No Physical Inclemencies. 052 had some beginning AOL, but, after several miss-breaks, got on target and quickly resolved the site. Post session discussion centered on "expectation AOLs" and how they can drive even beginning ideograms.
4. (S/NF/SK) EVALUATION: *2*
5. (S/NF/SK) SEARCH EVALUATION: N/A

MONITOR: 018

HANDLE VIA SKEET CHANNELS ONLY

~~SECRET~~/NOFORN

Referral Review by NIMA/DoD

CLASSIFIED BY: DIA (DT)
DECLASSIFY: OADR

This document is made available through the declassification efforts
and research of John Greenewald, Jr., creator of:

The Black Vault



The Black Vault is the largest online Freedom of Information Act (FOIA)
document clearinghouse in the world. The research efforts here are
responsible for the declassification of hundreds of thousands of pages
released by the U.S. Government & Military.

Discover the Truth at: <http://www.theblackvault.com>

052

29 Jan 90


Ft. Meade

0836

018


PI: none
AV: none

283820
106013



A. sloping up
hard
B. Mountain

283820
106013



A. sloping up
loop
down
hard
B. Mountain

283820
106013 -

MISS BK

283820
106013 7

MISS BK

283820
106013 7

A. sloping down
loop
hard
B. Island

283820
106013 .


MISS BK

283820
106013



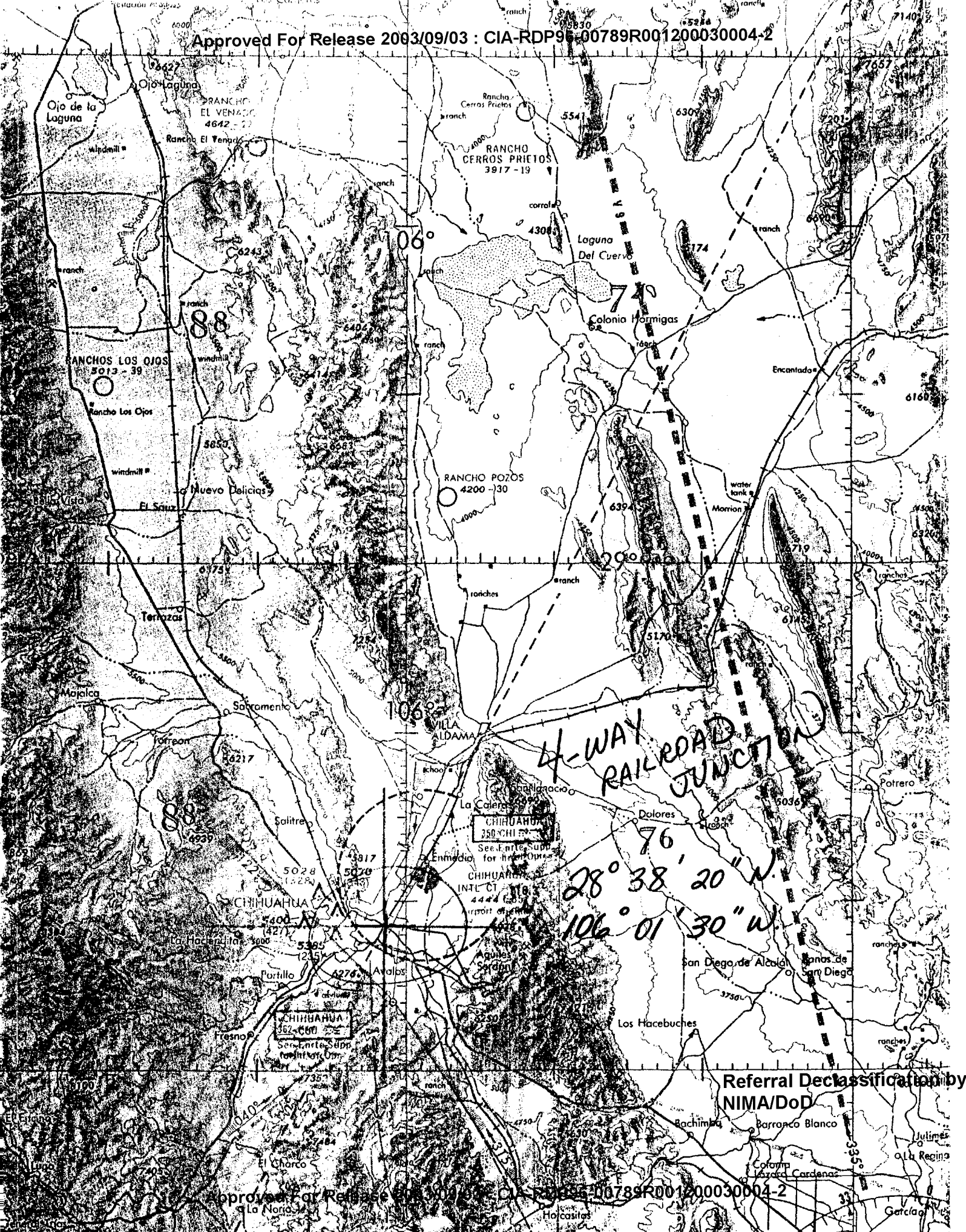
A. angle
hard
B. structure

Site 0842



... to matters of state, the Potomac slides past Washington.

From the Capitol, broad avenues stretch like arms rear



4-WAY RAILROAD JUNCTION

76
28° 38' 20" N.
106° 01' 30" W.

Referral Declassification by NIMA/DoD