

COORDINATE REMOTE VIEWING TRAINING (CRVT)

CRVT Report: 949

DATE/TIME CONDUCTED: 271445 Oct 82

SOURCE #: 63

FILE #: 14

SITE: MT Acowcagua, Andes, Argentina

EVALUATION: Difficult struggle, nnmed area

This document is made available through the declassification efforts  
and research of John Greenewald, Jr., creator of:

# The Black Vault




The Black Vault is the largest online Freedom of Information Act (FOIA) document clearinghouse in the world. The research efforts here are responsible for the declassification of hundreds of thousands of pages released by the U.S. Government & Military.

**Discover the Truth** at: <http://www.theblackvault.com>


27 00 8Z  
1445

32° 42' S  
70° W



M Break


32° 42' S  
70° W



A - Rolling  
B - Land

S2 Smooth CB  
light Brown  
Hot CB  
dry grass CB

32° 42' S  
70° W



A flat dropping

B land

5-2 hours NS

open NS

aired NS

green NS

trees NS

stone structure  
CFB


Hot Beak

Stone Building

in desert setting

Like in Ranch of C.A.

32° 42' S  
70° W



A Changwiz  
B land

S-2

flats

Hills

green r

brown c

tree r

white c

Sunny c

dry r

dry musty smell

9/10

32° 42' S  
70° W



A Angles

B Mammade

S-2

4

light Brown  
manmade  
old  
remote

Hot Break  
African feeling

32° 42' S  
70° W



A smooth  
B bland

Sr

Smooth

Cold c

Bright c

blue green cFB


interfero c

Curved ridges c

large open area  
desolate  
snow  
ocean


Ad Break  
Antarctica

32° 42' S  
70° W




A M Break

32° 40' S  
70° W



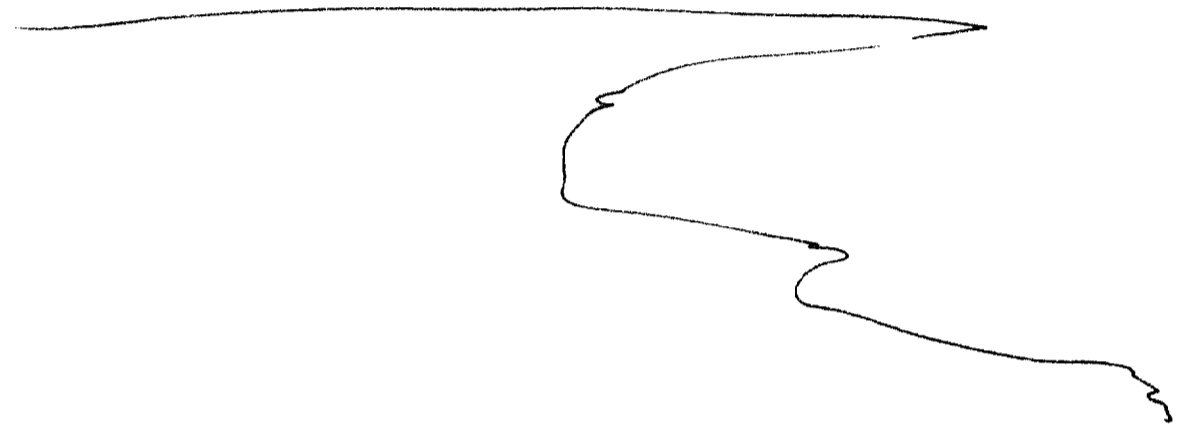
A M Break

32° 42' S  
70° W



A M Break

32° 42' S  
70° W



A Solid  
B Land  
S-2 float  
Large  
Changing  
patchy  
Cold c



32° 42' S  
70° W



A flat rough  
flat  
B land

s-r large r  
open e  
light brown c

Hot Beach

Mtns c

32° 42' S  
70° W



A. High  
dropping c  
B. mtn c

s-r cold c  
flat top  
grass c

large Range c

Hips c

As Dashed  
Now Pointed c

strings  
pointed

Snow cap

Curved

As

Andes in S. America  
S.



### Argentina

**S**HAPED LIKE A RIB STEAK with the Andes for a bone, Argentina has long been a world leader in meat production. Some 2,300 miles long by 900, at its widest, the nation spans most of temperate South America, with a good climate for food crops. Three-quarters of its people live in urban areas, a third in greater Buenos Aires. During centuries of Spanish dominion, Argentina remained a backwater of empire, providing mules and supplies for mines of Peru and Bolivia. Freedom came in 1816. In the 1880's, waves of immigrants, mainly Italians and Spaniards, settled the fertile pampa.



**AREA:** 1,072,000 sq. mi. **POPULATION:** 25,000,000. **CAPITAL:** Buenos Aires, 8,500,000. **LANGUAGE:** Spanish. **RELIGION:** Roman Catholic. **ECONOMY:** Farming, ranching, manufacturing. Exports meat, hides, grain. **CLIMATE:** Subtropical to subantarctic.



CPYRGHT



*Argentina's "stone sentinel," Aconcagua—tallest mountain in the Western Hemisphere—*

CPYRGHT