

SECRET

WORKING PAPER

8919 (TC-31)  
890425  
V: 079  
S: 01

SUMMARY OF INFORMATION

The fifty-three foot sailing vessel identified as

SG1A

SG1A

is currently located at the Florida Keys and sailing west with "a big load" of cocaine. See ENCLOSURE 1.

SG1A

is on a course for an area located in the immediate vicinity of Aldama and Altamira, Mexico, (ENCLOSURE 2), where the drugs will be off-loaded to shore.

The drugs will then be transported to areas located in the immediate vicinities of Ciudad Camargo, Cuauhtemoc, and Temosachic, and Largo Guzman, Mexico. See ENCLOSURE 3. The drugs were viewed as being "hidden in water" while located at Ciudad Camargo and Largo Guzman.

The final destination for the delivery of the drugs was indicated as an unidentified area in New Mexico, US.

SECRET

**Referral Review by NIMA/DoD**


This document is made available through the declassification efforts  
and research of John Greenewald, Jr., creator of:

# The Black Vault



The Black Vault is the largest online Freedom of Information Act (FOIA)  
document clearinghouse in the world. The research efforts here are  
responsible for the declassification of hundreds of thousands of pages  
released by the U.S. Government & Military.

**Discover the Truth** at: <http://www.theblackvault.com>



**North America**  
LAMBERT AZIMUTHAL EQUAL-AREA PROJECTION

MILES  
0 100 200 400 600 800


KILOMETERS  
0 100 200 400 600 800

Capitals of Countries .....

ENCLOSURE

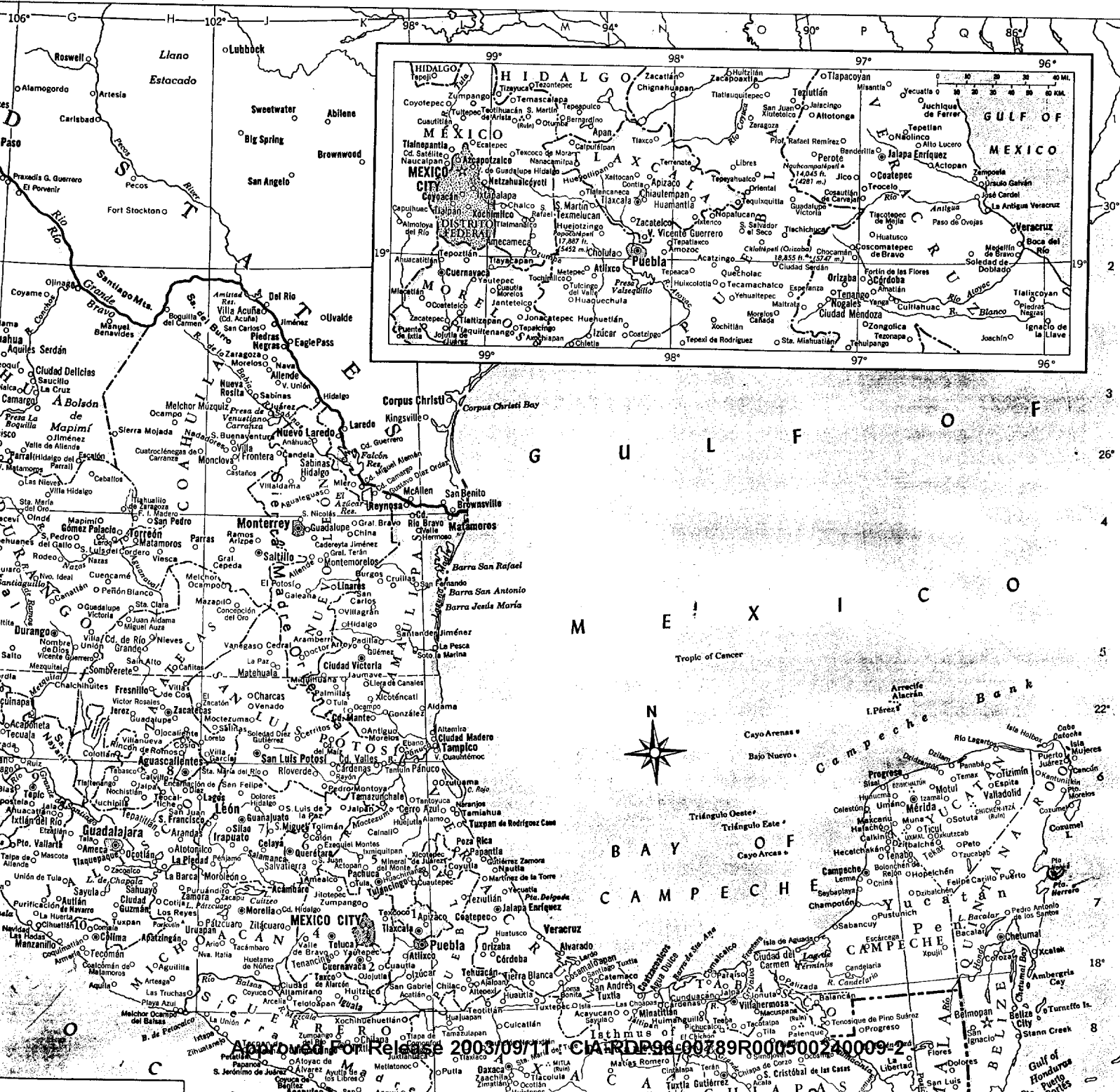


AREA 761,601 sq. mi. (1,972,546 sq. km.)  
 POPULATION 67,395,826  
 CAPITAL Mexico City  
 LARGEST CITY Mexico City  
 HIGHEST POINT Citlaltépetl 18,855 ft.  
 (5,747 m.)  
 MONETARY UNIT Mexican peso  
 MAJOR LANGUAGE Spanish  
 MAJOR RELIGION Roman Catholicism



56	P6	Professor Rafael	01
277	K6	Ramirez 5,336	P2
38	L6	Progreso 17,516	N6
61	N7	Puebla de Zaragoza 465,985	K2
19	G3	Puerto Angel 1,489	L9
4	H4	Puerto Escondido 3,845	L9
2	O2	Puerto Juárez 100	O6
7	L7	Puerto Madrano 1,906	N9
245	K6	Puerto Peñasco 8,452	G1
10	J6	Puerto Vallarta 24,155	G6
10	H4	Purificación 3,311	G7
42	F4	Puntárendo 9,956	L8
19	D1	Putla de Guerrero 3,572	L8
19	J8	Quecholac 3,374	O2
615	P6	Querétaro 142,446	J6
10	N8	Ramos Arizpe 6,205	J4
11,033	J2	Rosamorada 2,635	G5
103	K6	San Luis	G1
103	J2	Polso 4,451	K6
103	O2	Rayón, Sonora	D2
153	N9	Reynosa 161,646	K3
68	D1	Rincón de Romos 8,348	H5
103	D3	Rivero 16,804	J6
103	L6	Rodeo 2,584	G4
103	G1	Rosamorada 2,635	G5

(continued on following page)



Topography

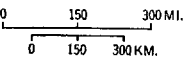


Table of place names and elevations in Mexico, including locations like Mexicali, Tijuana, San Diego, and various regional towns.

Table of place names and elevations in Mexico, including locations like Panabá, Profesor Rafael, and various regional towns.

(continued on following page)

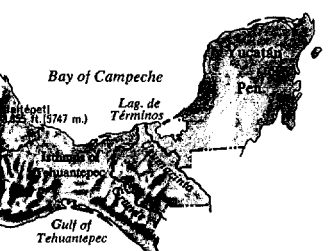
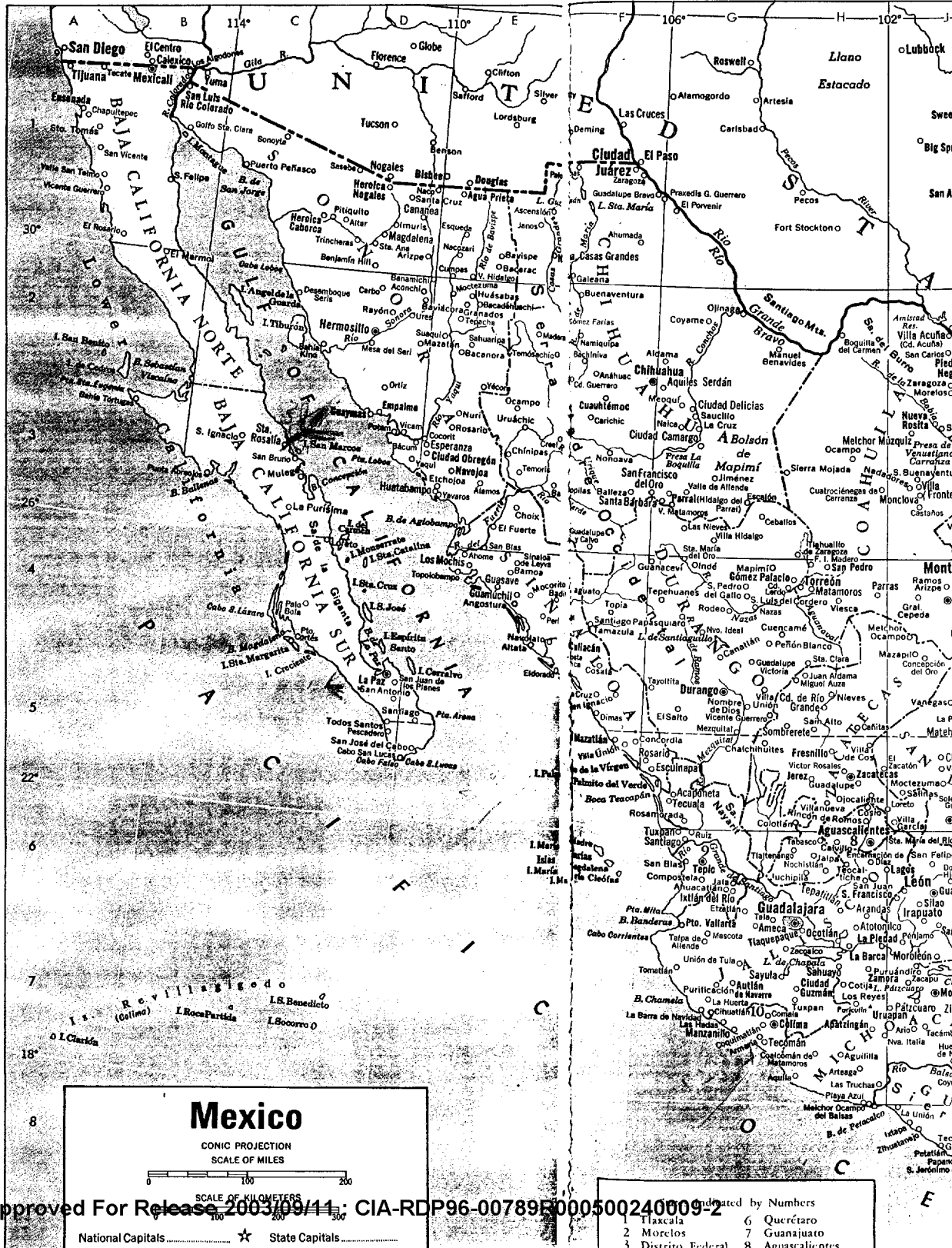



Table of place names and elevations in Mexico, including locations like Huamantla, Huauquechula, and various regional towns.



Mexico

CONIC PROJECTION SCALE OF MILES



National Capitals, State Capitals, International Boundaries, State Boundaries

Index of place names and their corresponding grid coordinates.