

SECRET

WORKING PAPER

502-2

Project: 8930
Date: 890824
Viewer: 018
Session: 02

SUMMARY OF INFORMATION:

1. (S/NF/SK) The location of Doing a session dedicated solely to dowsing, I began with a world map. There were repeated broad impressions in a wide area of Southern Mexico, in an area cutting across Mexico, even with and including the Yucatan peninsula.

SG1A

The place name "Mont Al BAHN" kept bothering me. I felt that there was a strong importance to it that I had overlooked. Having previously only looked it up in a world gazetteer (in a Russian world atlas), I tried some other reference books. I found that the ancient Olmec culture had occupied a city called Monte Alban (stress on the last syllable). It is located not far from the present day city of Oaxaca in Southern Mexico.

I found a picture of Monte Alban in one of the books, and the surrounding country is that of dense foliage in high altitude with steep, low mountains surrounding it, exactly the same as the area I saw in the viewing. While I realize that there is a strong tendency to "make it fit", I feel that the coincidences are too strong to ignore.

HANDLE VIA SKEET CHANNELS ONLY
SECRET

This document is made available through the declassification efforts
and research of John Greenewald, Jr., creator of:

The Black Vault



The Black Vault is the largest online Freedom of Information Act (FOIA)
document clearinghouse in the world. The research efforts here are
responsible for the declassification of hundreds of thousands of pages
released by the U.S. Government & Military.


Discover the Truth at: <http://www.theblackvault.com>

HIGHEST POINT Citaltepetl 18,855 ft. (5,747 m.)
MONETARY UNIT Mexican peso
MAJOR RELIGION Roman Catholicism

199	J7	Puerto Madero 1,909	N9
14,563	K6	Puerto Pañasco 8,452	C1
3	J6	Puerto Vallarta 24,155	G6
2,726	H4	Purificación 3,311	G7
	F4	Purandiro 9,956	H7
	01	Pulia de Guerrero 3,572	H5
	J8	Quecholac 3,374	G2
	J6	Querétaro 142,448	J4
	K6	Ramos Arizpe 6,205	J4
		Rayón, San Luis	
	J2	Patolá 4,451	K6
	02	Rayón, Sonora	D2
	02	Reynosa 181,846	K3
	D1	Rincón de Romos 8,348	H5
	D3	Riverda 18,804	J6
	P6	Rodeo 2,584	G4
	L6	Rosamorata 2,635	G5
	01		

Approved For Release 2003/09/11 : CIA-RDP96-00789R000700090003-3

(continued on following page)




States Indicated by Numbers

1	Baja California
2	Baja California Sur
3	Coahuila
4	Chihuahua
5	Durango
6	Guerrero
7	Guatemala
8	Honduras
9	Nayarit
10	Colima

G Longitude H West 102° of J Greenwich K 98° L M 94° N

Referral Declassification by NIMA/DoD



Monte Albán, general view. One of the most spectacular cities of pre-Hispanic Mexico and one of the oldest.

whipped by his lightning lash,
 flocks of cloud whose blackened wombs
 were stabbed and torn by lightning
 assembled to besiege the House of the Sun.
 His bottomless throat let loose the thunder's roar.
 Everything seemed to fall flat in a circle
 beneath the World's mad roof, in whose breast
 the Sun like a red beast drowned.
 Spurred on by fear,
 the musicians and singers then ran for shelter
 to the wind's lap.
 Bearing them gently
 lest he should harm their tender melodies,
 the wind with that tumult of happiness in his arms
 set out on his downward journey, generous and contented.
 Below, Earth raised its wide dark eyes to heaven
 and its great face shone, and it smiled.
 As the arms of the trees were uplifted,
 there greeted the wind's wanderers
 the awakened voice of its people,
 the wings of the quetzal birds,
 the face of the flowers
 and the cheeks of the fruit.
 When all that flutter of happiness landed on earth,
 and the Sun's musicians spread to the four quarters,
 then Wind ceased his complaining and sang,
 caressing the valleys, the forests and seas.
 Thus was music born on the bosom of earth.

CPYRGHT

018

24 AUG 89
1149 HRS
FT. MORRIS
SOLO

P.I. HUNLEY
A.V. WATSON.

711409

~~606888~~

A: ACROSS
ROUGH
UNUSUAL
HAND

B: LATAD

S2! FLAT, WIDE PLACES,
ROUGH,
UNUSUAL
WST.
SHINY
HAND
ROCKY,

~~ACROSS~~

UNUSUAL!

"QUARTZITE HUT - SHARP
BLADE IN WOODS.

ROC TRUCK

LIKE A GUNSON
H2O WST.

2

711409
606888

MISS PUK.

711409
606888

as woods
resting
toward
BL LAND

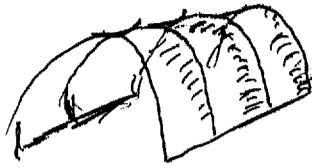
S2: GOTTEN HILTOP (WAL ALTITUDE)
ROUGH
JAGGED
UNUSUAL
WOODSY

VISUAL?
PILCS, STACKS OF
BLACK, ROUND
THINGS.

ACR PUK.
LIKES TIRRS PILSD
UP W/ GRASS
GROWN UP
AROUND THEM.

VISUAL:
ROUND-TOPPER, LONG
STRUCTURE MADE OF
"RIBS" + PLASTIC
CUSHING.

SK:



S2 D M O T 1 per als,
(S105)

known
known

S4 1/2 ~~WOODS~~ - LIKE MUD, BUT W/ LOTS OF
BROWN VEGETATION IN W/ THE GROUND.

~~REMARKS~~
~~REMARKS~~
~~REMARKS~~
A/S KILGOD
FOLIAGE.

S4 1/2 NORTH MOUNTAINS IN ~~THE~~ DIRECTION.

ENL.

INTERNAL
SUMM:


LOCATION IS IS A TOWN/CITY.
AT A LARGE GRAY BRIDGE W/ STONE
ARCHWAY BLOCKS ON "PONTOCO".

INT. SUMM (CONT'D)

(4)

SCORUM IS PRESENTLY BLIND,
ONLY VIRTUALLY DRESSED. THERE
IS A SMOOTHE LINE NEARBY AT
THE BLDG. MULTISTORY BLDG.

KOL MEX
WATER



INT. SUMM (CONT'D) : WORKER APPROX
CLOCK + COOL. STREET GOING AWAY
FROM BLDG GOES DOWN HILL A FEW
BLOCKS AWAY.

THERE IS A ^{SMALL} SIGN ON ONE SIDE
OF THE BLDG. LOOKS LIKE "SOVILLA"
AD: LOOKS LIKE A STREET SIGN. KOL (MAYBE "SOVILLA")

(5)

THIS PLACE WHERE IT IS IS
MINDS OF MULTIPLE ROOMS. (NEAR
TOWN 1); AND THERE IS A TV.

THIS LOCATION IS ABOVE GROUND LEVEL,
(2ND - 3RD STORY) - FEELS LIKE 2ND STORY)

S7: "MUNOZ"
FROM THE
POLITICIAN.


OPEN WINDOWS
HALLS & OUTSIDE.

(WHAT CITY?)

INSTALACION

(WHAT COUNTRY?)

VISUAL



SESSION END: 1246