

This document is made available through the declassification efforts
and research of John Greenewald, Jr., creator of:

The Black Vault



The Black Vault is the largest online Freedom of Information Act (FOIA)
document clearinghouse in the world. The research efforts here are
responsible for the declassification of hundreds of thousands of pages
released by the U.S. Government & Military.

Discover the Truth at: <http://www.theblackvault.com>

S E C R E T STIPPLED NOFORN
SPECIAL ACCESS REQUIRED

REPORT OF REQUESTED INFORMATION

Requestor Task #	U/K
ACSI Task #	9012

Source #	018
Rcvd. by Source	04/03/90
Returned to P.O.	04/03/90

ESSENTIAL ELEMENTS OF INFORMATION REQUESTED IN ORDER OF PRIORITY

1. Determine if the vessel is indeed carrying contraband narcotics.

RESPONSE: YES, SOME APPEAR TO BE IN CURRENT USE BY PEOPLE ON BOARD, OTHERS ARE HIDDEN UNDER FLOORBOARDING. (NARROW WOODEN STRIPS)

2. Determine current location of vessel.

RESPONSE: (3 APRIL, 90, 0950 LOCAL) WEST OF NORTHERN TIP OF SPAIN (SEE MAP, ATTACHED) APPROX: 44°N/10°W

3. Where is the narcotics contraband located aboard the vessel?

RESPONSE: UNDER FLOORBOARDS. FLOOR APPEARS TO ALSO HAVE RAISED STRIPS OF FLOORING ON IT, AS IN A BUTCHER-SHOP/RESTAURANT KITCHEN. (SEE FIG. 2.)
GENERAL LOCATION: SLIGHTLY FORWARD & 1/2 WAY UP (ATTACHED)

4. Where will the off-loading/transfer of the narcotics take place?

RESPONSE: PERCEIVED LOCATION, SOUTHWEST COAST OF FRANCE (SEE OS ON MAP, ATTACHED).
i.e. 45°N / 2°W (Bordeaux area)

PROJECT OFFICER'S COMMENTS

S E C R E T STIPPLED NOFORN
SPECIAL ACCESS REQUIRED
Handle Via SKEET Channels Only

x Bordeaux

S E C R E T STIPPLED NOFORN
SPECIAL ACCESS REQUIRED

WORKING PAPER

Project: 9012
Date: 900403
Time: 0927-1005
Viewer: 018
Session: 01

SUMMARY OF INFORMATION:

SG1A

1. (S/STD) Determine if the [redacted] is indeed carrying contraband narcotics: Yes. Two "types" or "portions" of narcotics were detected:
 - a. There appear to be people on board (both males and females) who are using drugs "recreationally" at the time of the viewing session.
 - b. A stash of "cargo" drugs (see item 3 below for location).
2. (S/STD) Determine the current location of the vessel: At the time of the session (0950 hrs., 3 APR 90) the vessel was located through several attempts to be in the general area of 44 degrees N/10 degrees W (see Fig. 1, Map, for X-marks).
3. (S/STD) Where is the narcotics contraband located aboard the vessel?: The "cargo" drugs appear to be located slightly forward and approx. half-way up the structure of the ship (see sketch, Fig. 2). They are located under the flooring. The particular portion of the flooring appears to also have a raised flooring over it, made of thin wooden strips (like the raised flooring behind a butcher-store counter or restaurant kitchen).
4. (S/STD) Where will the off-loading/transfer of the narcotics take place?: Present projected location appears to be the southwestern coast of France (see Fig. 1, Map, for O-marks).

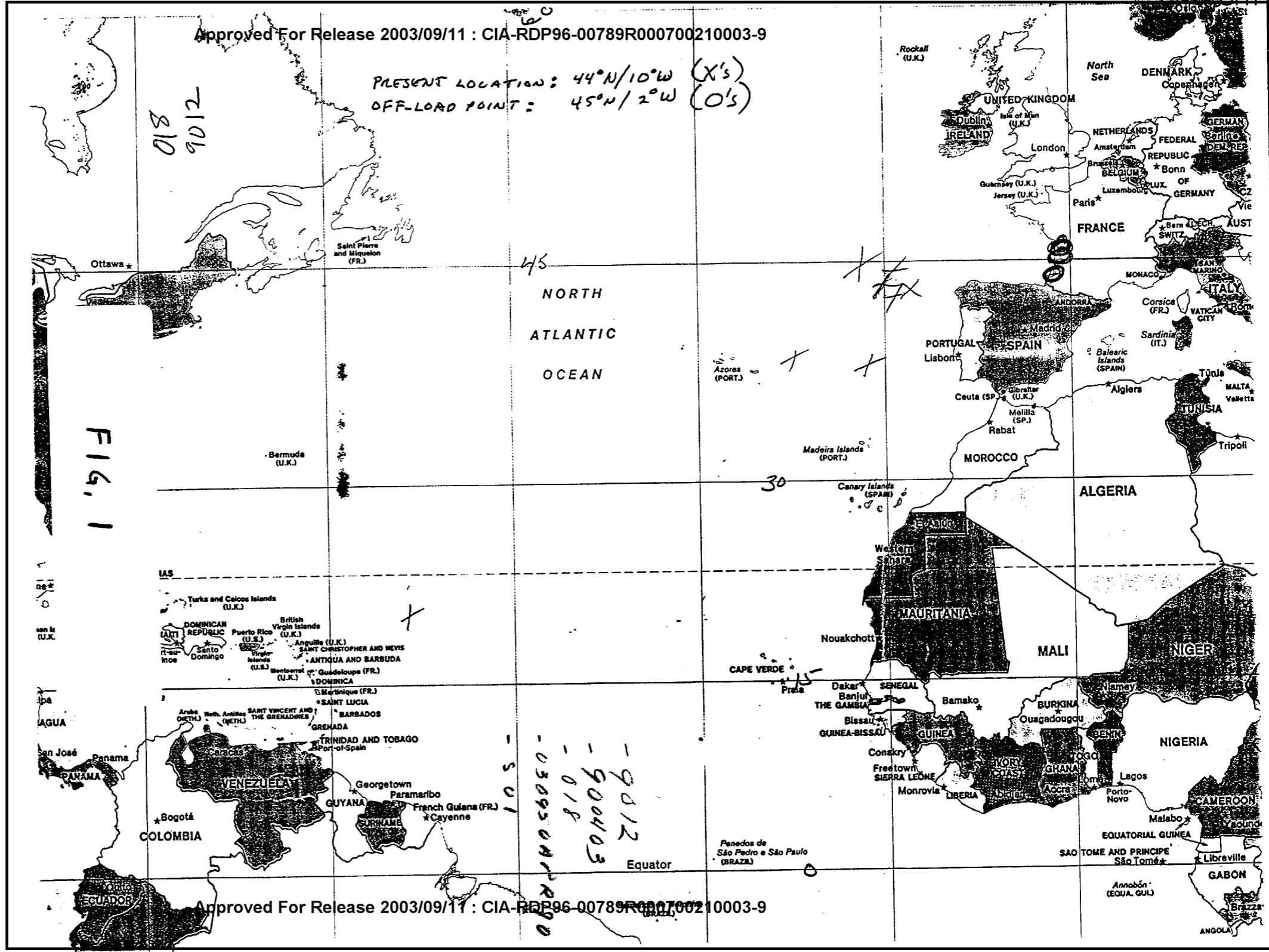
S E C R E T STIPPLED NOFORN
SPECIAL ACCESS REQUIRED
Handle Via SKEET Channels Only

Approved For Release 2003/09/11 : CIA-RDP96-00789R000700210003-9

PRESENT LOCATION: 44°N/10°W (X's)
OFF-LOAD POINT: 45°N/2°W (O's)

018
9012

FIG. 1



Referral Declassification by NIMA/DoD

Approved For Release 2003/09/11 : CIA-RDP96-00789R000700210003-9

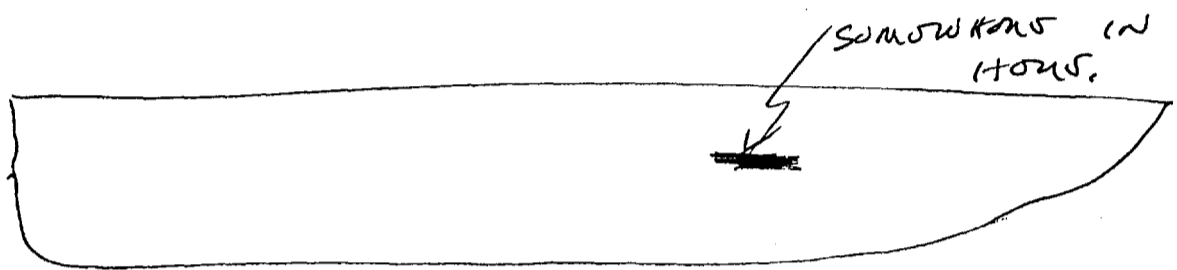


FIG. 2

018

3 APR 90
0927 HNS
FR. MEMOR
SOLO.

P.I. SLOOPY
A.V. NONS.

411230
97881

71 ACROSS
ACTORS
LOOPY
SMOOTH
SOFT
73 WATON

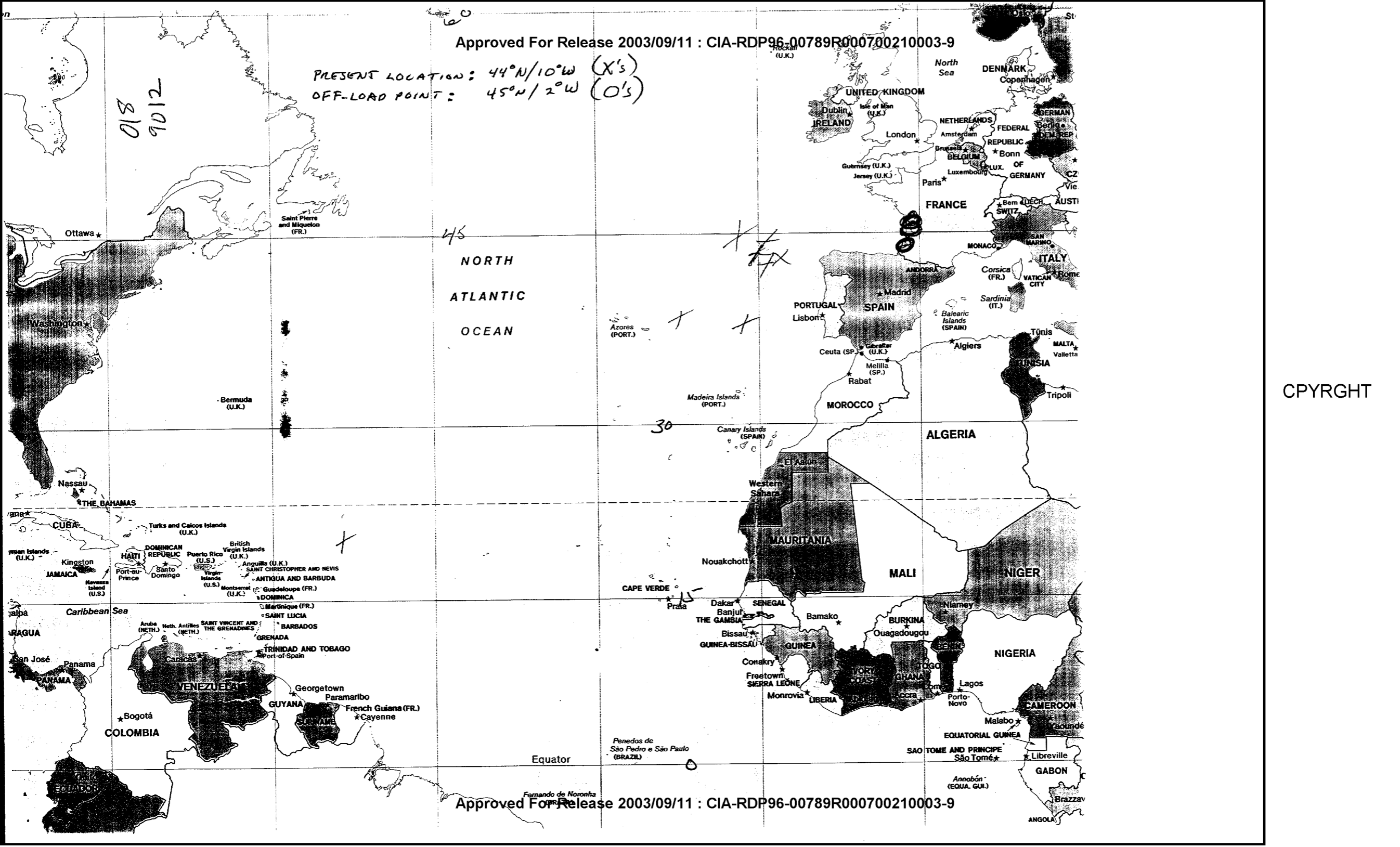
411230
97881

74 ACROSS
SOFT
75 WATON
76 UP
KNOW
ACROSS
HARD
77 STRUCTURE

82:
leasy


PRESENT LOCATION: 44°N/10°W (X's)
OFF-LOAD POINT: 45°N/2°W (O's)

018
9012



CPYRGHT

5



Q: OFFLOADING POINT?

FOR THE MODIFICATION.

SEE POWSINK MAP ~~FOR~~ O's
P. 4A FOR O's

SUBSISON AND: 1005.