

UNITED STATES GOVERNMENT

# memorandum

DATE: 13 APR 1990

REPLY TO  
ATTN OF DT-S

SUBJECT: SUBJECT: SUN STREAK Report - 9016

TO: BRANCH CHIEF, DT-S

SG1A

1. (S/STD/NF) On 12 April 1990, two remote viewers (# 018 and 032) conducted a total of two SOLO sessions in an effort to answer requirements against the suspected narcotics smuggling vessel known as [redacted] Its last known location on 5 APR 90 at 1542 EST, was in an area located along the northern coast of the Dominican Republic. The customer provided the following EEI:

- a. Is the vessel carrying contraband narcotics, if so, where on board is it stored?
- b. Determine the vessel's current location.
- c. Determine the date, time and location where the contraband narcotics will be unloaded/transferred.

2. (S/STD/NF) 018 reported that the vessel is not carrying contraband at this time (12 0840L APR 90). The vessel is currently (same time) located off the coast of Jamaica at 18 53' N 78 13' W.

3. (S/STD/NF) 032 reported that the vessel is not currently (12 1100L APR 90) carrying contraband. The vessel is currently (same time) located off the coast of Jamaica (16 05' N 76 06' W). The vessel is moving toward port. The vessel was carrying contraband two days ago, located in small, easy to handle packages, wrapped in plastic. It was stored in easy to find places on board (in closets, under bunks etc.) The contraband was unloaded 2 days before (9-10 APR) on a small but inhabited island. There were a lot of tourists in and around the port facility of this island. The vessel did not dock, but anchored off shore and transported the contraband to shore in a very small craft during the night. This contraband is not destined for the US. The location of the port is one of the islands in the vicinity of 23 02' N 73 02' W.

4. (S/STD/NF) Located at TAB A is a map showing all the points provided by the viewers. Located at TAB B are all the viewers' session summaries and EEI report sheets.

2 Enclosures  
TABS A and B

[redacted signature box]

Project Officer

SG1J

HANDLE VIA SKEET CHANNELS ONLY

Referral Review by NIMA/DoD

CLASSIFIED BY HQDA  
DECLASSIFY ON OADR

S E C R E T STIPPLED NOFORN  
SPECIAL ACCESS REQUIRED

OPTIONAL FORM NO. 10  
(REV. 1-80)  
GSA FPMR (41 CFR) 101-11.6  
5010-114

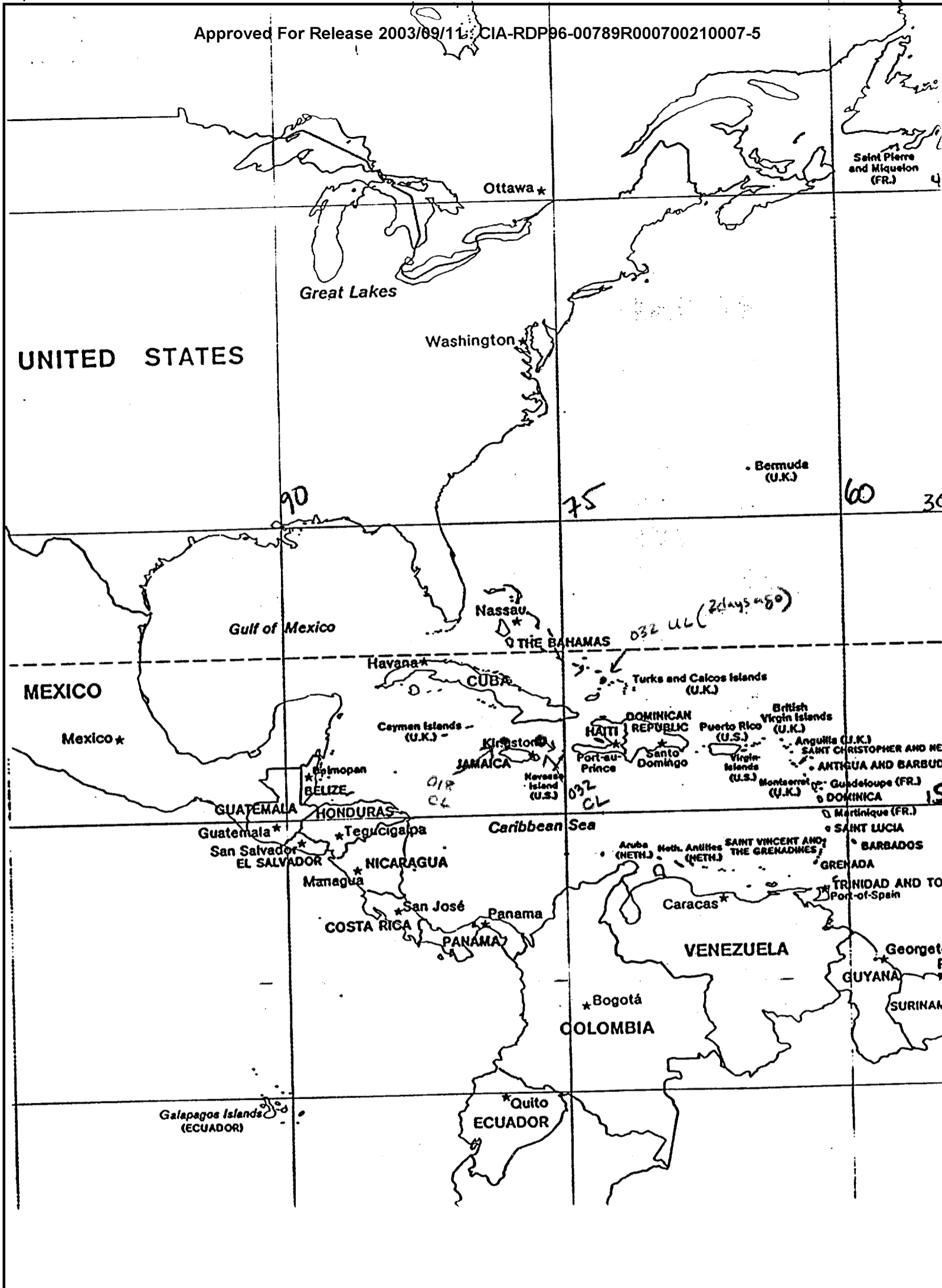
This document is made available through the declassification efforts  
and research of John Greenewald, Jr., creator of:

# The Black Vault



The Black Vault is the largest online Freedom of Information Act (FOIA)  
document clearinghouse in the world. The research efforts here are  
responsible for the declassification of hundreds of thousands of pages  
released by the U.S. Government & Military.

**Discover the Truth** at: <http://www.theblackvault.com>



CPYRGHT

Referral Declassification by NIMA/DoD

**TAB**

S E C R E T STIPPLED NOFORN  
SPECIAL ACCESS REQUIRED  
REPORT OF REQUESTED INFORMATION

0749-0840ms

Requestor Task # \_\_\_\_\_  
DCSINT Task # 9016

Source # 018  
Rcvd. by Source 12/12/90  
Returned to PO 4/19/90

ESSENTIAL ELEMENTS OF INFORMATION REQUESTED IN ORDER OF PRIORITY:

SG1A

1. Is the vessel, [redacted] carrying contraband narcotics, if so, where on board is it stored?

RESPONSE: ~~REPORTED SEARCHES DO NOT REVEAL~~  
~~1. THE VESSEL~~ DRUGS, OR ANY OTHER KIND OF CONTRABAND.

2. Determine the current location of the [redacted] SG1A

RESPONSE: IMPRESSION IT ~~MAY BE~~<sup>IS</sup> NOW IN JAMAICA. (08401725)  
AT APPROXIMATELY 18°53'N / 78°13'W. (12 APR 90)

3. Determine the time, date and location where the contraband narcotics will be unloaded/transferred.

RESPONSE:  
\_\_\_\_\_  
\_\_\_\_\_  
\_\_\_\_\_  
\_\_\_\_\_  
\_\_\_\_\_  
\_\_\_\_\_  
\_\_\_\_\_

PROJECT OFFICER'S COMMENTS:  
\_\_\_\_\_

S E C R E T STIPPLED NOFORN  
SPECIAL ACCESS REQUIRED  
Handle Via SKEET Channels Only

Transmit 12 1500Z APR 90-F6

S E C R E T STIPPLED NOFORN  
SPECIAL ACCESS REQUIRED

WORKING PAPER

Project: 9016  
Date: 900412  
Time: 0749-0840  
Viewer: 018  
Session: 01

SUMMARY OF INFORMATION:

SG1A

1. (S/STD) Is the [redacted] carrying contraband narcotics?:

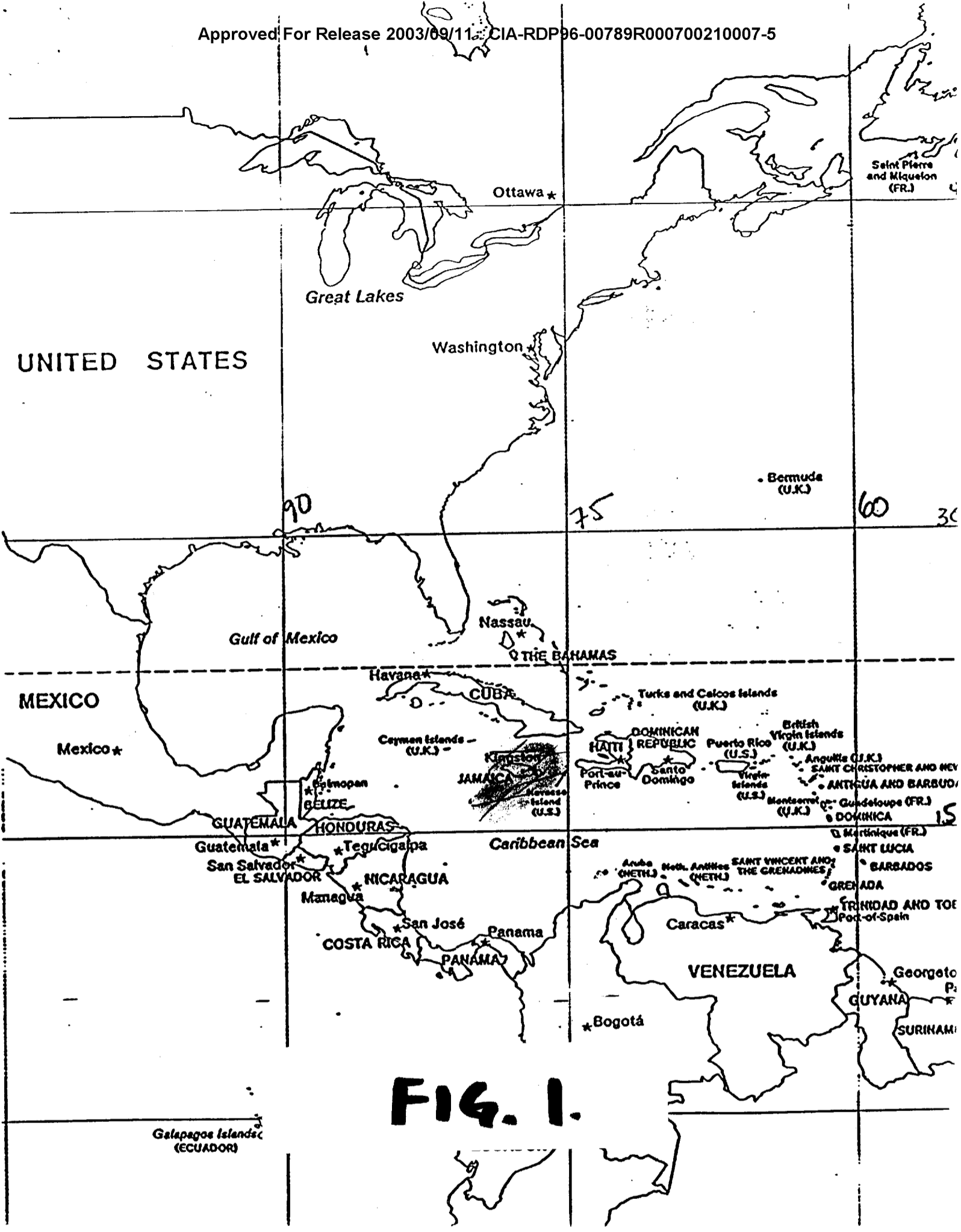
Repeated searches (0800-0830 hrs 12 APR 90) did not turn up any narcotics, or any other type of contraband.

2. (S/STD) Determine the current location: Searches indicate that the

SG1A

[redacted] was in the vicinity of Jamaica at approximate coordinates 19 deg. 53 min. N / 78 deg. 13 min. W at 0840 hrs, 12 APR 90 (See maps, Figures 1,2,3).

S E C R E T STIPPLED NOFORN  
SPECIAL ACCESS REQUIRED  
Handle Via SKEET Channels Only



**FIG. 1.**

CPYRGHT

75

30

Gulf of Mexico

Nassau

THE BAHAMAS

Havana

CUBA

Cayman Islands (U.K.)

Kingston

JAMAICA

HAITI  
Port-au-Prince

Belmopan  
BELIZE

SEARCHES INDICATE AN AREA  
18°48'N / 77°50'W  
TO  
78°45'W

GUATEMALA HONDURAS

Caribbean Sea

Guatemala  
San Salvador  
EL SALVADOR

Tegucigalpa  
NICARAGUA  
Managua

San José  
COSTA RICA  
Panama  
PANAMA

FIG. 2.

\*Bogo



~~Kingston~~

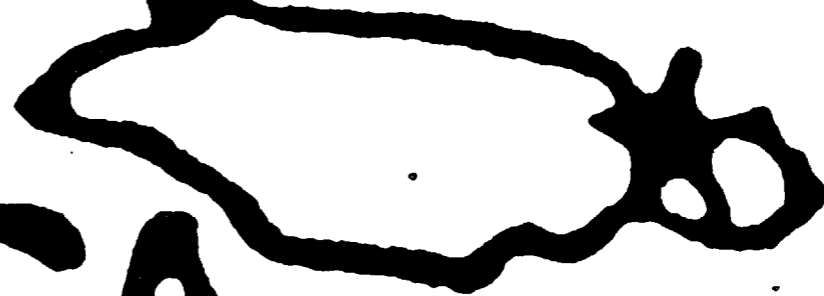


FIG. 3

JAMAICA

SEARCH INDICATES AN AREA  
18° 53' N / 78° 12' W  
TO  
78° 14' W

Norfolk  
Island  
(U.S.)

CPYRIGHT