

SECRET/NOFORN

PROJECT SUN STREAK

WARNING NOTICE: INTELLIGENCE SOURCES AND METHODS INVOLVED

PROJECT NUMBER:	9013	SESSION NUMBER:	01
DATE OF SESSION:	900405	DATE OF REPORT:	900413
START:	1035	END:	1120
METHODOLOGY:	SOLO	VIEWER IDENTIFIER:	018

1. (S/NF/SK) MISSION: Target is [redacted] a vessel with call sign [redacted] believed to be currently involved in narcotics smuggling. Determine if the vessel is indeed carrying contraband. Determine the current location of the vessel. Where is the narcotics contraband located aboard the vessel. Where will the off-loading/transfer take place?

SG1A

2. (S/NF/SK) VIEWER TASKING: Encrypted coordinates, a map, notional ship grids and all the information/requirements stated in the mission statement above. Viewer was provided no further operational data.

3. (S/NF/SK) COMMENTS: No PI's reported. Session was tasked by 003.

4. (S/NF/SK) EVALUATION:

5. (S/NF/SK) SEARCH EVALUATION:

1
PM: 095

HANDLE VIA SKEET CHANNELS ONLY

SECRET/NOFORN

Referral Review by NIMA/DoD

CLASSIFIED BY: DIA (DT)
DECLASSIFY: OADR

This document is made available through the declassification efforts
and research of John Greenewald, Jr., creator of:

The Black Vault



The Black Vault is the largest online Freedom of Information Act (FOIA) document clearinghouse in the world. The research efforts here are responsible for the declassification of hundreds of thousands of pages released by the U.S. Government & Military.

Discover the Truth at: <http://www.theblackvault.com>

REPORT OF REQUESTED INFORMATION

Requestor Task #	JT4-004-90
ACSI Task #	9013

Session Date/Time 5 APR 90 1035-1120 hrs.

Source #	018
Rcvd. by Source	4/15/90
Returned to P.O.	4/5/90

ESSENTIAL ELEMENTS OF INFORMATION REQUESTED IN ORDER OF PRIORITY

- Determine if the vessel is carrying contraband. YES. IT APPEARS TO BE HAND, WHITE "BRICKS" OR BLOCKS WHICH ARE IN PLASTIC RESPONSE: BAGGIES, INSIDE LARGE (#501b) BAGS OF FEED OR GRAIN, FEELING THAT THE BAGGIES WERE INSERTED INTO LARGER BAGS BY PERSONNEL ON BOARD.
- Determine current location of vessel. RESPONSE: (SEE MAP, ATTACHED) APPROXIMATE LOCATION AT 1115 HRS, 5 APR 90, 17°N/63°W
- Where is contraband located aboard the vessel? (SEE DIAGRAM, ATTACHED) RESPONSE: IN 2 LOCATIONS IN HOLD OF SHIP, TO EACH SIDE OF HOLD. LOTS OF IT.
- Where will the off-loading/transfer of the narcotics take place? ~~TRANSFER~~ (SEE MAP, ATTACHED) TRANSFER CONSISTS OF ON-LOADING RESPONSE: DRUGS ONTO SHIP FROM A SUBMARINE, TRANSFER POINT IS APPROXIMATELY SAME AS PRESENT LOCATION.

PROJECT OFFICER'S COMMENTS

S E C R E T STIPPLED NOFORN
SPECIAL ACCESS REQUIRED
Handle Via SKEET Channels Only

S E C R E T STIPPLED NOFORN
SPECIAL ACCESS REQUIRED

#

WORKING PAPER

Project: 9013
Date: 900405
Time: 1035-1120
Viewer: 018
Session: 01

SUMMARY OF INFORMATION:

SG1A

1. (S/STD) Determine if the [] is indeed carrying contraband narcotics: Yes. It is in the form of "bricks" or blocks of white material of a hard-plastic solidity. The drugs are in clear plastic baggies located in selected large bags (+/- 50 lb. sacks) of kibble/grain/feed. The large bags are the color of unbleached paper, with very dark blue-colored labels. There was the strong impression that the drugs were not in the large bags when they were on-loaded, but were placed there by personnel on the ship.
2. (S/STD) Determine the current location of the vessel: At the time of the session (1115 hrs., 5 APR 90) the vessel was located in the general area of 17 degrees N / 63 degrees W (see Fig. 1, Map, for X-marks).
3. (S/STD) Where is the narcotics contraband located aboard the vessel?: The large feed/grain/kibble sacks are lined up along both sides of the hold. There appear to be stacks of other bags which do not have drugs located in between the two stacks which do (see Fig. 2, Diagram of ship).
4. (S/STD) Where will the off-loading/transfer of the narcotics take place?: The transfer point is almost the same as the present location. Transfer has already been made. There was a strong impression that the drugs were not OFF-loaded, but ON-loaded from a submarine.

S E C R E T STIPPLED NOFORN
SPECIAL ACCESS REQUIRED
Handle Via SKEET Channels Only

018
9013

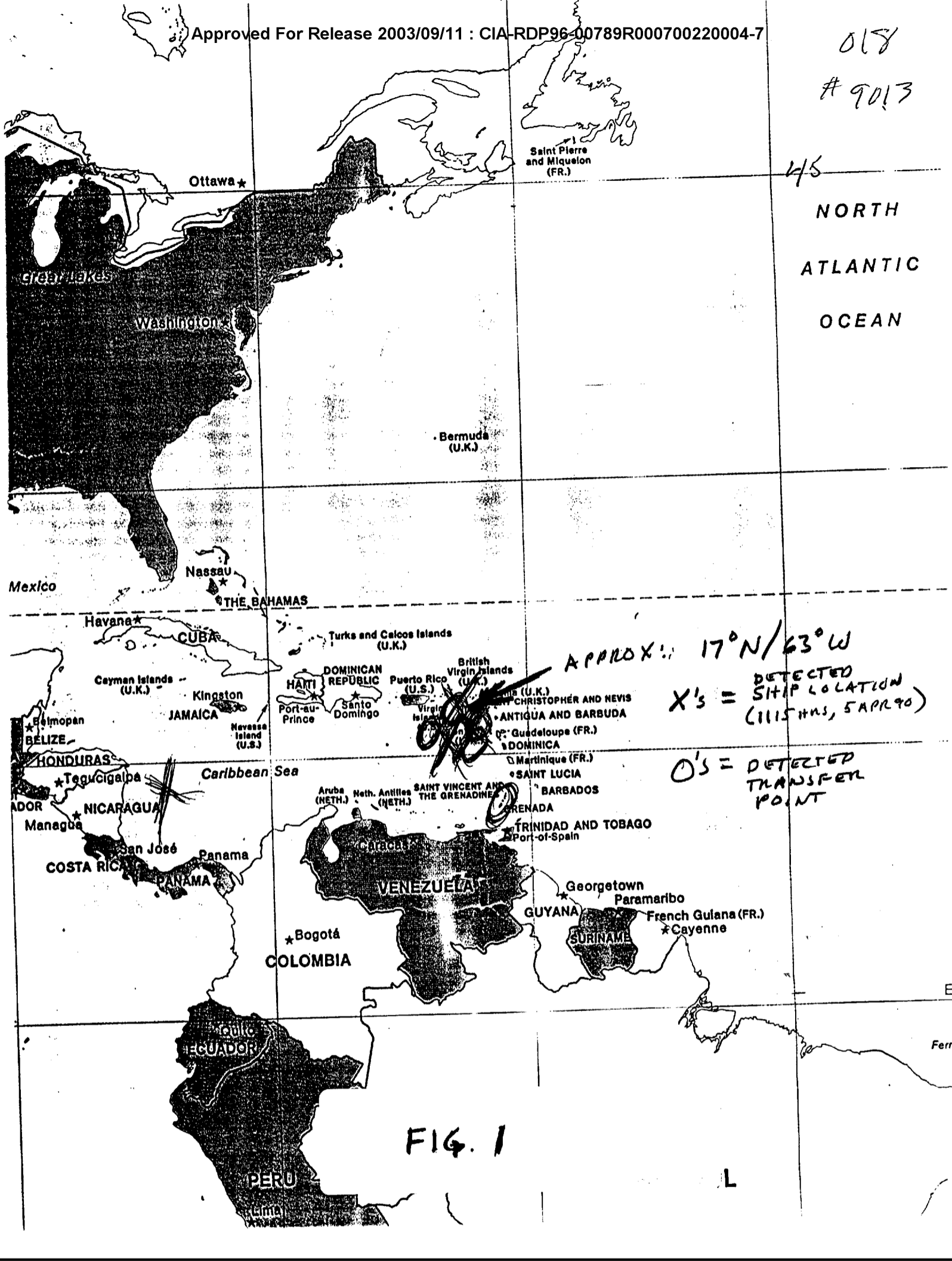
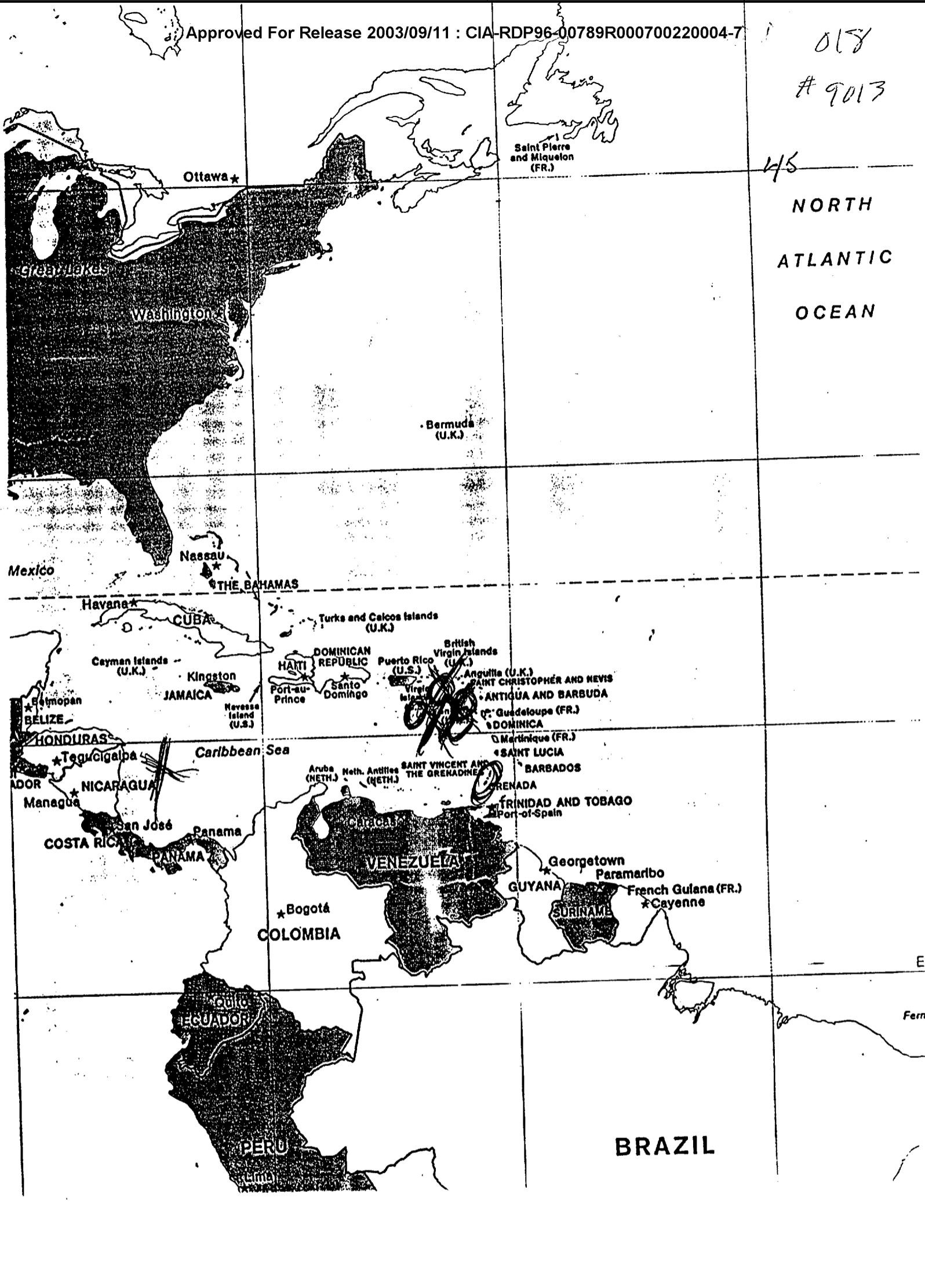


FIG. 1

CPYRGHT

018
9013



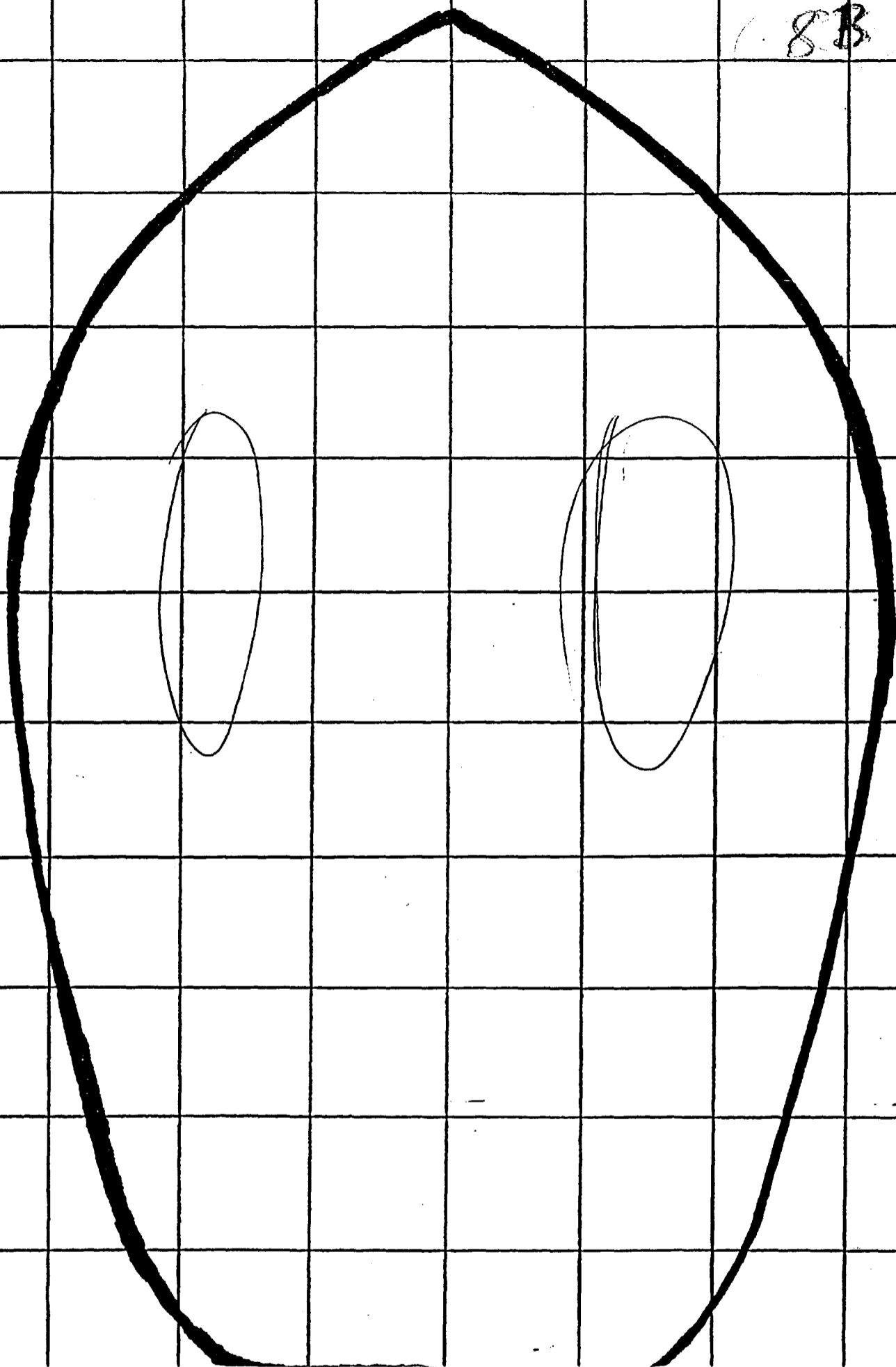
145
NORTH
ATLANTIC
OCEAN

CPYRGHT

A

H

8B



A

B

C

D

E

F

G

H

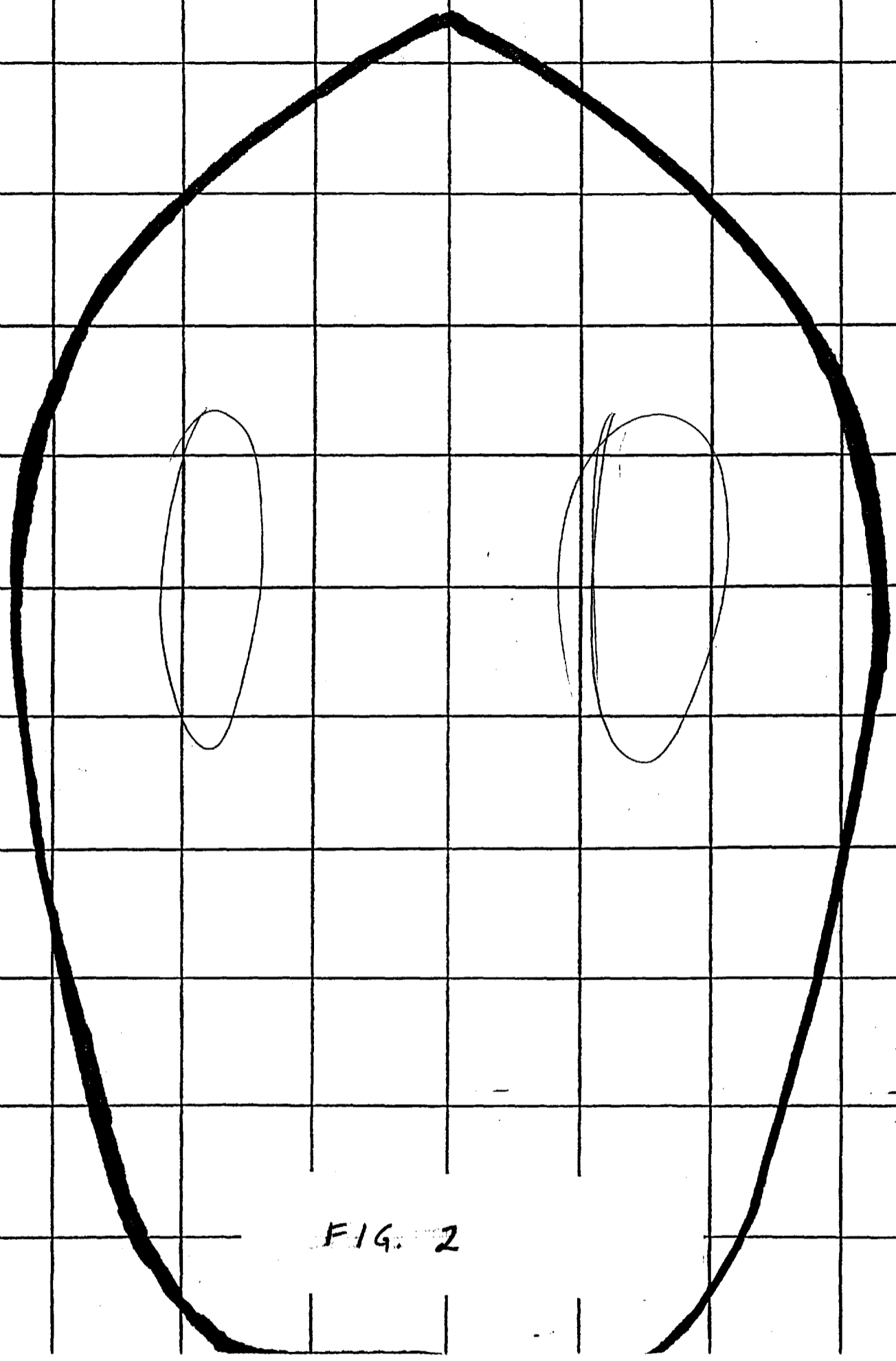


FIG. 2

018

5 APR. 80
1035 HRS
FT. MERRIS
SOLO

P.I. ~~WONO~~
A.U. ~~WONO~~ "LAS PIEDRAS"

752860
~~505998~~

A: KENNY
SNEEZE
BACK + FRONT
SNEEZE
B: WATER

752860
505998

A: AL BK
WHAT?
SURPRISE AT
PROGRAM.

752860
~~505998~~

A: ROUND
UP
WANT
SNEEZE
B: WATER

A: ROOF
AWAY
HANDS
ACROSS
B: STRUCTURE

(2)

752860
505998 →

B: AEWY
SNOOT
WOZY

B: WHOM

A: WOP
ANCO
WETMADO

B: STRUCTURE

SZ:
LUMBY
B14
OFF WHITE
LUMBY
STICKING DOT

ALL AMERICAN

SA: ANCO
JON 107
WETMADO

B: STRUCTURE

SZ:
SMALL
WHITE
LONG

A: ALL
SURPRISINGLY
LONG.

3

SL!
LOW
SCOTK
LONG
NARROW

ALL PINK
LIKE A MOSQUITO'S
BODY

INTERIM SUMMARY: SITE IS A LARGE
VESSEL WITH A SMALL ONE. THE
SMALL ONE IS LONG, NARROW +
SCOTK.

VISUAL:
SUBMARINE

LOW FOR
BREAK

4

ENV!

INTERIM SUMMARY: THE "SMALLER
STRUCTURE" ~~is a small structure~~
~~is a small structure~~ IT SITS VERY LOW IN
THE WATER, WITH JUST THE DECK +
HOUSING SHOWING ABOVE THE WATERLINE.
ITS SIZE, SHAPE + CONFIGURATION CAN
ONLY BE THAT OF A SUBMARINE OR
A ROWING (12-MAN TYPE) BOAT.

IT WAS A LARGE (SUBMERGED)
UNUSUAL (UNUSUAL)
POSITION WHICH IS UNUSUAL IN THE

5

Q: PNOUS?

S2 0 M 0 5#1 1000 lbs.
(PNOUS?)

LAGGS
SQUAMS
FLAT
WHINICOD

SACK

BRNICK BLUE/BLACK
PLAIN
~~PLAIN~~ PAPER COLOR.

lbs. PAPER
SACK (COLOR,
BUT A LITTLE
MONO BLUE/GRAY.

S4 1/2 IMPRESSION OF LAGGS (± 50 LB)

"FOOD"-TYPE SACKS OF HEAVY PAPER &
STUFF INSIDE W/ TEXTURE OF DOG KIBBLES
ON LONGER GRAIN. (~~GRAIN~~ (CORN-KORNAZ SIZE))



S2 D M T (DRUGS?) per nls.

S4 1/2 REPORTED EVIDENCE OF "DRUGS"

KODPS NOT COMMON SPECIC TO THOSE BAGS, BUT CONFUSION BUREAU.

CONTENTS NOT LIKE KIBBLE OR LEAD, NOT DRUGS.

S2 D M T (DRUGS?) per nls,

WRITES ITMD - ~~PLASTIC~~ "ITMD-PLASTIC"-LOOK SOLID

S4 1/2 LOOSELY PACKAGED IN PLASTIC BAGGIES.

12

S2 D M N T 1 AM abs,

S4 1/2 VISION OF SPKS OF PLASTIC
DAGGERS STICKING OUT OF KIBBLW.

NOZ BULK
PLASTIC DAGGERS OF
DRUGS IMBEDDED
IN LONGER STACKS
OF FOOD OR GRAIN.

S4 1/2 STRONG IMPRESSION THAT
THE OBJECT IS NOT TO OFF-LOAD
DRUGS FROM THE SHIP, BUT ON-LOAD
THEM AT THE TRANSFER POINT.

Q: LOCATE SHIP
(SEE DOWSING MAP, P. 8. A.)
FOR X'S

PRESENT LOCATION
11:15 HRS 5 APR 80

Q: LOCATE TRANSFER POINT
(SEE DOWSING MAP, P. 8. A.)
FOR O'S

LOCATION OF TRANSFER
POINT

Q: WHERE ON BOMBER SHIP?
(SEE DOWSING MAP, P. 8. B.)

2 LOCATIONS ON BOMBER

SESSION END 1120

OK

SECRET/STD

WORKING PAPER

4 APR 90

TASKER

- 1. PROJECT: 9013
- 2. ENCRYPTED COORDINATES: 752860/505993
- 3. BACKGROUND: Project involves a possible contraband narcotics smuggling operation involving a vessel. Name of vessel: callsign

SG1A

SG1A

- 4. ESSENTIAL ELEMENTS OF INFORMATION:
 - A. Determine if the vessel is indeed carrying contraband narcotics.
 - B. Determine current location of vessel.

If contraband is present:

- C. Where is it located aboard the vessel?
 - D. Where will the off-loading/transfer of the narcotics take place?
- 5. COMMENTS: If requested search locations are not within the borders indicated, please so state, then report search location(s) obtained.

SECRET/STD