

~~SECRET/STA~~

UNITED STATES GOVERNMENT

memorandum

(Working Paper)

DATE: 11 APR 1990

REPLY TO
ATTN OF: DT-S

SUBJECT: SUBJECT: SUN STREAK Report - 9015

TO: BRANCH CHIEF, DT-S

1. (S/NF/SK) On 09 April 1990, four remote viewers (# 018, 025, 032 and 079) conducted a total of four SOLO sessions in an effort to answer requirements against the probable narcotics mothership known by call sign [redacted] This vessel was last known

[redacted] The vessel was believed to be heading to rendezvous with U/I associates to engage in a surface transfer and/or unload provisions. The customer provided the following EEI:

- a. Identify (name and description) the mothership.
- b. Is the mothership carrying contraband?
- c. If so, where on board is it located?
- d. Determine the date, time and location of the contraband transfer/off-loading point.
- e. Identify (name and description) associated vessel(s).
- f. What is the route and speed of advance of the mothership from the last known location?

2. (S/STD/NF) 018 reported that the mothership's name approximates "REINA" or "PUNTA REINA." It has chipped dull yellow paint with a bright red symbol angled across the superstructure. There is a strange triangular opening low on the ship (above waterline, below deck level) through which one can see the horizon on the other side of the ship (see sketches included with viewer summary TAB B). The vessel is not currently (09 0930L APR 90) carrying contraband. It is currently (09 0930L APR 90) located at 16 30' N 74 30' W heading northward between Haiti and Cuba. A large shipment of contraband will be loaded onto this vessel on 12 SEP 90 at 11 22' N 73 21' W (northern coast of Colombia).

3. (S/STD/NF) 025 reported that the mothership is carrying cocaine near the center of the vessel, midships near below deck near the level of the waterline (E-5 on notional ship grid). From its last known location the vessel travelled in a southwesterly direction, then circled around Haiti to its current location of 21 N 73 W. The vessel is heading in the direction of the Caicos Islands to 22 N 68 W. At this location, in a matter of days the drugs will be off-loaded to a little ship.

HANDLE VIA SKEET CHANNELS ONLY

CLASSIFIED BY HQDA
DECLASSIFY ON OADR

SECRET STIPPLED NOFORN
SPECIAL ACCESS REQUIRED

OPTIONAL FORM NO. 10
(REV. 1-80)
GSA FPMR (41 CFR) 101-11.6
5010-114

SG1A
SG1A
SG1A

This document is made available through the declassification efforts
and research of John Greenewald, Jr., creator of:

The Black Vault



The Black Vault is the largest online Freedom of Information Act (FOIA)
document clearinghouse in the world. The research efforts here are
responsible for the declassification of hundreds of thousands of pages
released by the U.S. Government & Military.

Discover the Truth at: <http://www.theblackvault.com>


S E C R E T STIPPLED NOFORN
SPECIAL ACCESS REQUIRED

4. (S/STD/NF) 032 reported that the name of the mothership approximates "SANTA CARIBE" or "SANTA CARMEL." It carrying contraband narcotics located aft and on deck (B 8-9, G 8-9 on notional ship grid), sealed inside 6-12 plastic containers which are normally used as buoys or flotation devices. From its last known location the mothership is travelling 20-25 knots in a north, northeast (heading 022 degrees) direction. This is sporadic with numerous stops at small unobtrusive ports. The mothership is currently (09 1030L APR 90) located at 24 05' N 64 05' W. The vessel will transfer/off-load the contraband on 17 APR 90 under the cover of darkness at 46 02' N 62 05' W.

5. (S/STD/NF) 079 reported that the mothership is not currently (09 0930L APR 90) carrying contraband. The mothership unloaded the contraband onto a smaller vessel 2-3 days ago (6-7 APR 90) at 15 26' N 64 W. This smaller vessel is currently located northwest of Bermuda at 32 53' N 65 24' W. It will off-load the contraband at Savannah, GA. The ultimate destination of the contraband is Augusta, GA. After the transfer the mothership sailed south and is currently (09 0930L APR 90) at Georgetown, Guyana.

6. (S/STD/NF) Located at TAB A is a map showing all the points and approximate routes of the vessel(s) provided by all viewers. Located at TAB B are all the viewers' session summaries and EEI report sheets.

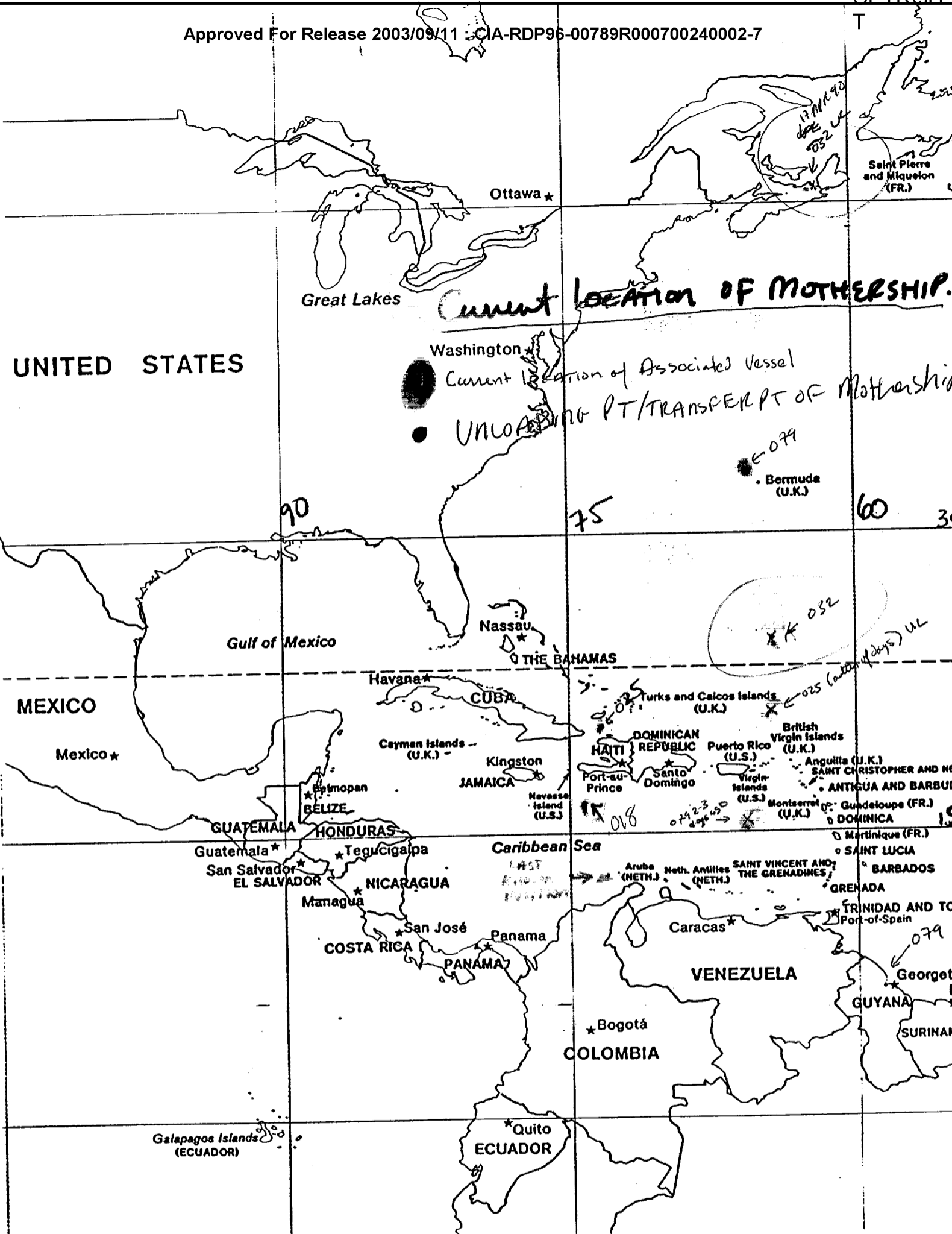
3 Enclosures
TABS A and B



Project Officer

SG1J

S E C R E T STIPPLED NOFORN
SPECIAL ACCESS REQUIRED



S E C R E T STIPPLED NOFORN
SPECIAL ACCESS REQUIRED

REPORT OF REQUESTED INFORMATION

0903-0957L 9 APR 90

Requestor Task #	JT 4-0006-90
ACSI Task #	9015

Source #	018
Rcvd. by Source	04/09/90
Returned to P.O.	04/09/90

ESSENTIAL ELEMENTS OF INFORMATION REQUESTED IN ORDER OF PRIORITY

1. Identify (name and description) the probable narcotics smuggling mothership known by call sign

RESPONSE: PERCEIVED NAMES AS "REINA" / "P. REINA". Impressions of DULL YELLOW PAINT w/ RED ON SUPERSTRUCTURE (SEE FIG. 1). SOME STRAKES TRIANGULAR OPEN AREA BELOW (SEE FIG. 2)

2. Is the vessel carrying contraband?

RESPONSE: REPEATED ATTEMPTS (0930-0945 AM, 9 APR 90) TURNED UP NO DRUGS PRESENTLY ON BOARD.

3. If so, where on the vessel is it located?

RESPONSE: ~~ADJUTANT~~ ~~(SEE FIG. 3)~~

4. Identify (name and description) any associated vessel or vessels.

RESPONSE: NOT APPROACHED DUE TO TIME CONSTRAINTS.

PROJECT OFFICER'S COMMENTS

S E C R E T STIPPLED NOFORN
SPECIAL ACCESS REQUIRED
Handle Via SKEET Channels Only

TRANSMITTED 9 APR 90

S E C R E T STIPPLED NOFORN
SPECIAL ACCESS REQUIRED

REPORT OF REQUESTED INFORMATION

Requestor Task #	<u>JT4-0006-90</u>
ACSI Task #	<u>9015</u>

Source #	<u>018</u>
Rcvd. by Source	<u>04/09/90</u>
Returned to P.O.	<u>04/09/90</u>

ESSENTIAL ELEMENTS OF INFORMATION REQUESTED IN ORDER OF PRIORITY *Continued*:

5. What is the route and speed of advance of the mothership (last known location was 12 06'N / 73 07' W between 0800-1100 hours on 5 apr 90)?

RESPONSE: ~~about~~ PRESENTLY (9 APR 90) NORTHWARD BETWEEN HAITI + CUBA (SEE MAP, FIG 3) PRESENT LOCATION (0930 HRS, 9 APR 90) IS ± 16°30'N / 79°30'W.

6.a. Give the date and location of the transfer ~~point~~ point.

RESPONSE: PERCEPTION OF UNLOADING OF ~~BARRE~~ DRUG SHIPMENT PRESENTLY SCHEDULED FOR ± SEPTEMBER 12, at northern coast of Colombia at 11° 22' N 73° 21' W

RESPONSE: _____

RESPONSE: _____

PROJECT OFFICER'S COMMENTS _____

S E C R E T STIPPLED NOFORN
SPECIAL ACCESS REQUIRED
Handle Via SKEET Channels Only

S E C R E T STIPPLED NOFORN
SPECIAL ACCESS REQUIRED

WORKING PAPER

Project: 9015
Date: 900409
Time: 0903-0957
Viewer: 018
Session: 01

SUMMARY OF INFORMATION:

1. (S/STD) Identify and describe the probable narcotics smuggling mothership known by the callsign
a. Perceived name as (approximation of) "REINA" or "PUNTA REINA".
b. Repeated indications of chipped, dull yellow paint, with a bright red (company symbol?) angled across the superstructure (see sketch, Fig. 1)
There also appears to be a strange (to me) triangular open area underneath the ship out of which one can see the open water (see sketch, Fig. 2).
2. (S/STD) Is the vessel carrying contraband?: Repeated attempts to find contraband drugs turned up no drugs presently (0930-0945 9 APR 90) on board.
3. (S/STD) Where is the vessel located?: Present (0920 9 APR 90) location is approximately 16 deg. 30' N / 74 deg. 30' W.
4. (S/STD) Identify any associated vessel(s): cursory search did not reveal any. Detailed search not addressed in this session due to time constraints.
5. (S/STD) What is the route and speed of advance of the mothership?: Present (9 APR 90) route is northward from present location turning northwesterly to go between Haiti and Cuba (see arrowed line on Map, Fig 3).
6. (S/STD) Give the date and location of the transfer point: Search for

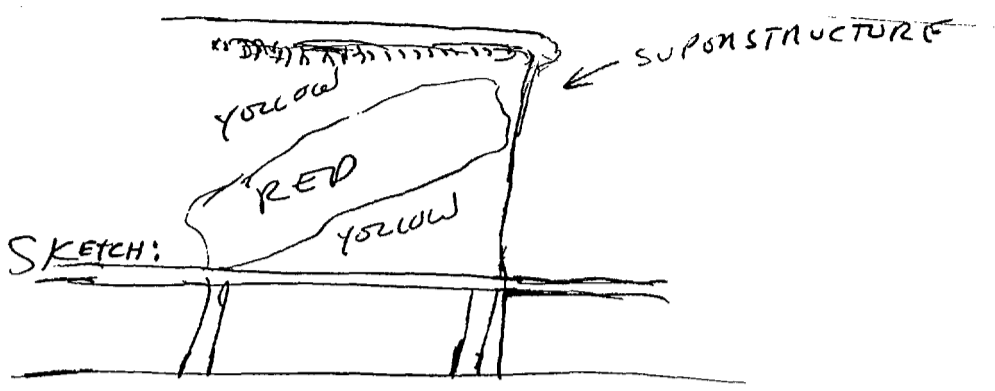
SG1A

S E C R E T STIPPLED NOFORN
SPECIAL ACCESS REQUIRED
Handle Via SKEET Channels Only

S E C R E T STIPPLED NOFORN
SPECIAL ACCESS REQUIRED

a transfer point turned up a scheduled on-loading of a very large amount of drugs, presently scheduled to happen on or about 12 SEP 90 on the northern coast of Columbia (see Map, Fig. 3).

S E C R E T STIPPLED NOFORN
SPECIAL ACCESS REQUIRED
Handle Via SKEET Channels Only



SHIP BODY

FIG. 1.

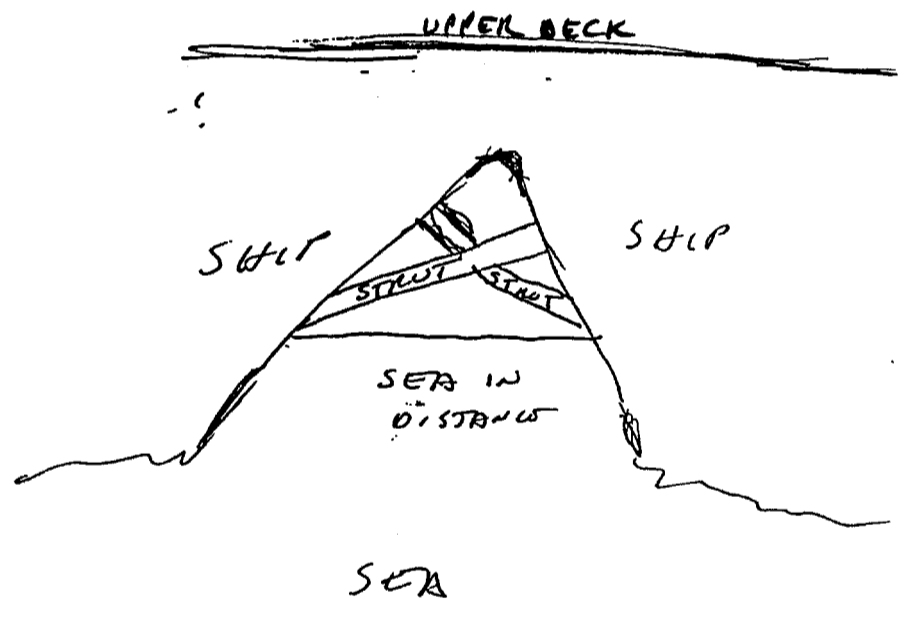


FIG. 2

REPORT OF REQUESTED INFORMATION

0830-0930L 9 APR 90

Requestor Task #	<u>JT 4-0006-90</u>
ACSI Task #	<u>9015</u>

Source #	<u>025</u>
Rcvd. by Source	<u>04/09/90</u>
Returned to P.O.	<u>04/09/90</u>

ESSENTIAL ELEMENTS OF INFORMATION REQUESTED IN ORDER OF PRIORITY

SG1A

1. Identify (name and description) the probable narcotics smuggling mothership known by call sign

RESPONSE: _____

2. Is the vessel carrying contraband?

RESPONSE: Yes, cocaine.

3. If so, where on the vessel is it located?

RESPONSE: At E5 near the water line.

4. Identify (name and description) any associated vessel or vessels.

RESPONSE: _____

PROJECT OFFICER'S COMMENTS _____

TRANSMITTED 9 APR 90

SECRET STIPPLED NOFORN
SPECIAL ACCESS REQUIRED
Handle Via SKEET Channels Only

REPORT OF REQUESTED INFORMATION

Requestor Task #	<u>JT4-0006-90</u>
ACSI Task #	<u>9015</u>

Source #	<u>025</u>
Rev'd. by Source	<u>04/09/90</u>
Returned to P.O.	<u> / / </u>

ESSENTIAL ELEMENTS OF INFORMATION REQUESTED IN ORDER OF PRIORITY *Continued*:

5. What is the route and speed of advance of the mothership (last known location was 12 06'N / 73 07' W between 0800-1100 hours on 5 apr 90)?

RESPONSE: The vessel initially went in a Southwestern direction and then circled around Haiti to its current location of 21°N-73°W.

6. Give the date and location of the transfer/off-loading point.

RESPONSE: The vessel is headed for the Caicos Islands to 22°N-68°W.

7.

RESPONSE: A transfer is involved to a little ship at this location in a matter of days.

8.

RESPONSE: _____

PROJECT OFFICER'S COMMENTS _____

S E C R E T STIPPLED NOFORN
SPECIAL ACCESS REQUIRED
Handle Via SKEET Channels Only

SECRET

9015
900904
8:30-9:30
V: 025
S: 01
WRV SOLO

SUMMARY OF INFORMATION

The vessel initially went in a southwestern direction and then circled around Haiti to its current location of 21°N - 73°W. It is moving fast, carrying cocaine, and is headed for the Caicos Islands to 22°N - 68°W. A transfer is involved to a little ship at this location in a matter of days. The drugs are aboard the main vessel at E5 near the water line.

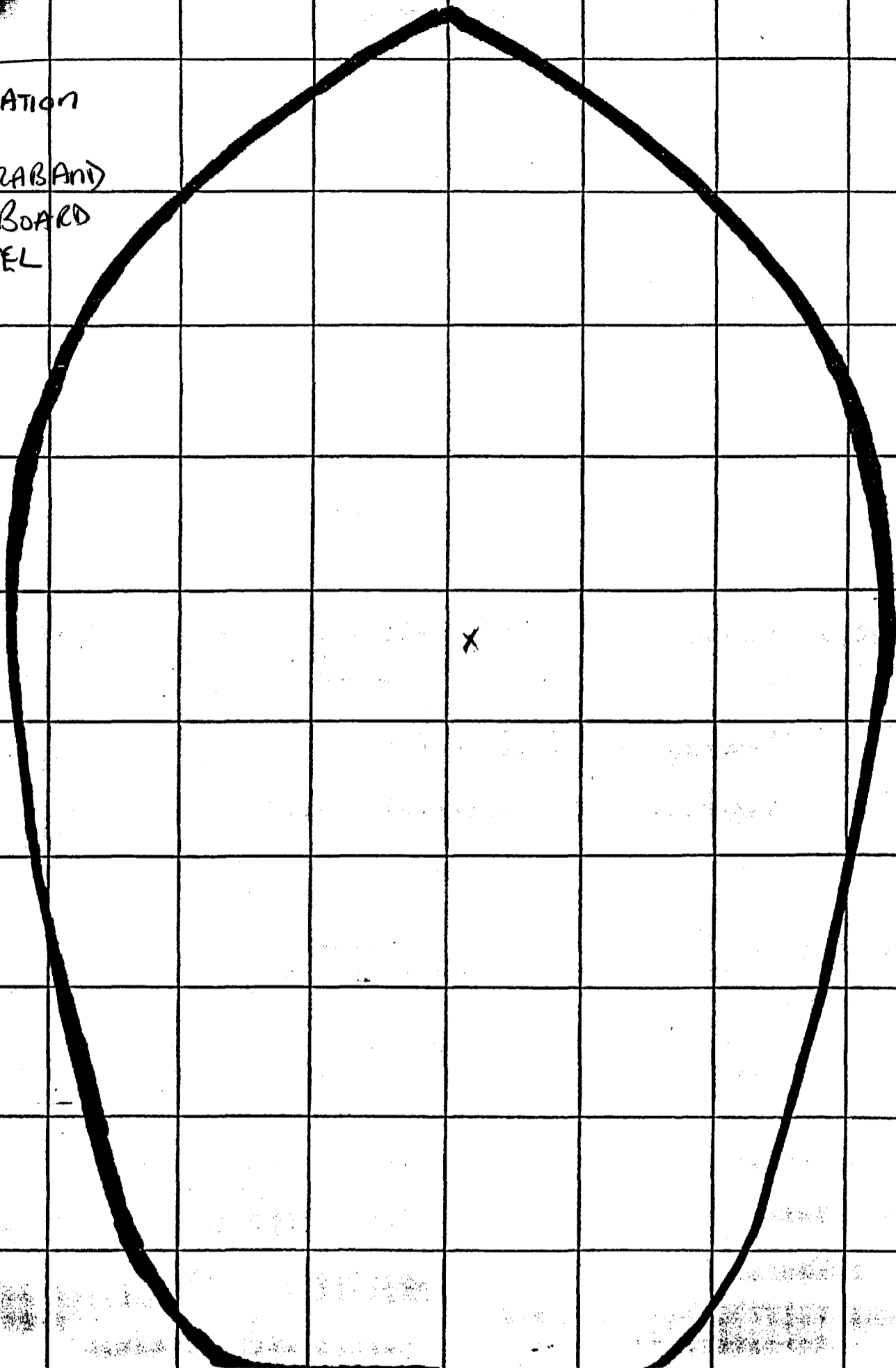
SG1A

HANDLE VIA STIPPLE CHANNELS ONLY

SECRET/NOFORN

CLASSIFIED BY: HQDA (DAMI-FO)
DECLASSIFY ON: OADR

LOCATION
OF
CONTRABAND
ON BOARD
VESSEL



REPORT OF REQUESTED INFORMATION

1000-1100 MS

Requestor Task #	JT 4-0006-90
ACSI Task #	9015

Source #	032
Rcvd. by Source	04/09/90
Returned to P.O.	___/___/___

ESSENTIAL ELEMENTS OF INFORMATION REQUESTED IN ORDER OF PRIORITY

SG1A

1. Identify (name and description) the probable narcotics smuggling mothership known by call sign

RESPONSE: Description on sketch # 1, name of ship is "SANTA BARBARA" or "SANTA CARMEL".

2. Is the vessel carrying contraband? Yes the vessel is carrying contraband

RESPONSE: _____

3. If so, where on the vessel is it located?

(See sketch # 2)

RESPONSE: Contraband is located aft & on deck. It is sealed inside 6-12 orange plastic drums, which are normally used as buoys or flotation devices.

4. Identify (name and description) any associated vessel or vessels.

RESPONSE: None available.

PROJECT OFFICER'S COMMENTS _____

SECRET STIPPLED NOFORN
SPECIAL ACCESS REQUIRED
Handle Via SKEET Channels Only

Transmitted 9 APR 90

REPORT OF REQUESTED INFORMATION

1000-1110 L 9 APR 90

Requestor Task # JT4-0006-90
ACSI Task # 9015

Source # 032
Rcvd. by Source 04/09/90
Returned to P.O. 04/09/90

ESSENTIAL ELEMENTS OF INFORMATION REQUESTED IN ORDER OF PRIORITY *Continued*:

5. What is the route and speed of advance of the mothership (last known location was 12 06'N / 73 07' W between 0800-1100 hours on 5 apr 90)?

RESPONSE: 20-25 knots North North East (heading 022°)
this is sporadic with numerous stops at
small unobtrusive ports -

6. Give the date and location of the transfer/off-loading point.

RESPONSE: 17 APRIL 90 at 46 02' N / 62 05' W
during cover of darkness.

7. What is the current location?

RESPONSE: 24 05' N / 64 05' W (1030 EST 9 APR 90)

RESPONSE: _____

PROJECT OFFICER'S COMMENTS _____

SECRET STIPPLED NOFORN
SPECIAL ACCESS REQUIRED
Handle Via SKEET Channels Only

B

C

D

E

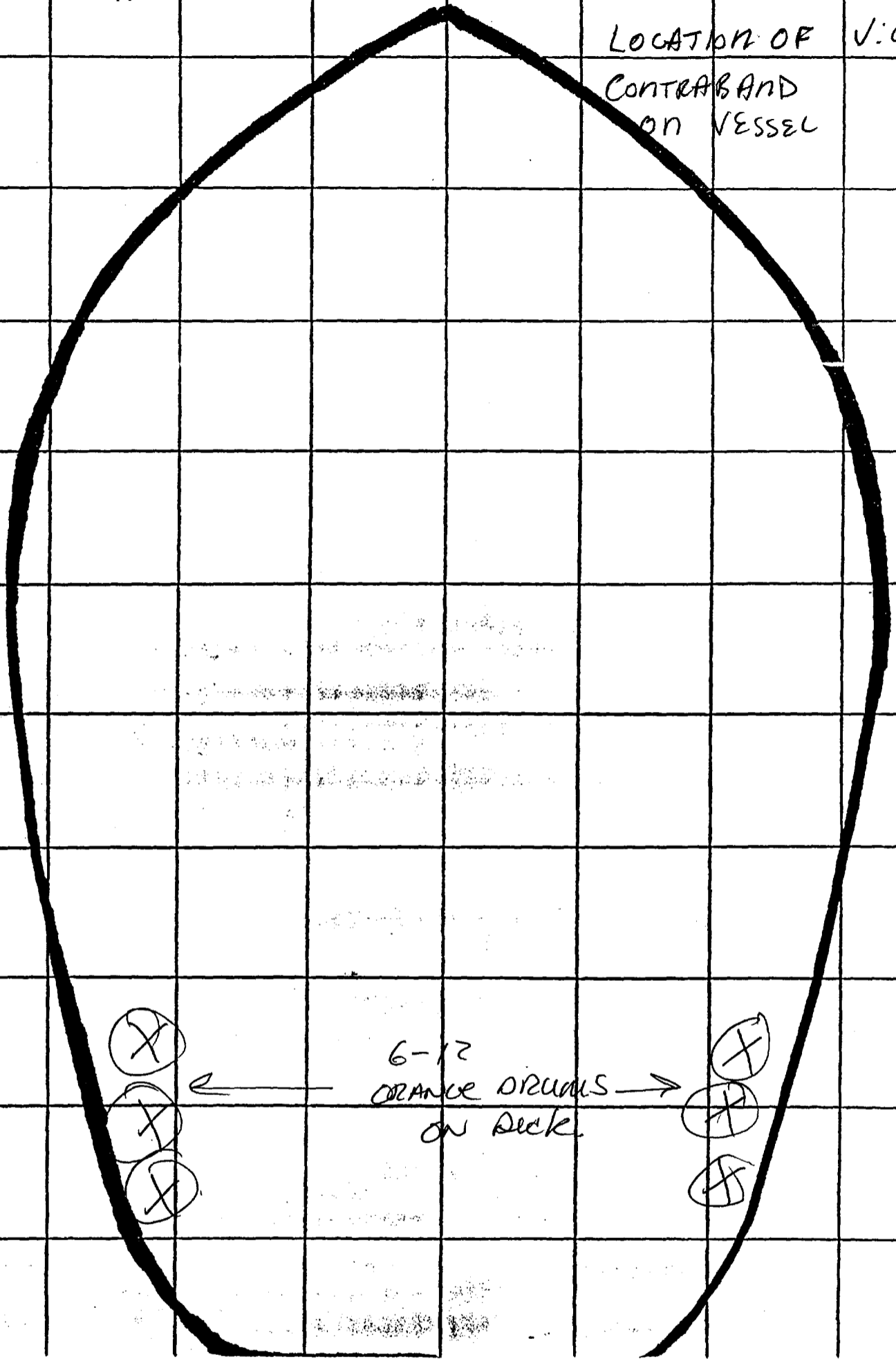
F

G

H

LOCATION OF
CONTRABAND
ON VESSEL

V:032



6-12
ORANGE DRUMS
ON DECK

S E C R E T STIPPLED NOFORN
SPECIAL ACCESS REQUIRED

REPORT OF REQUESTED INFORMATION

0900-1000 MS 9 APR 90

Requestor Task #	JT 4-0006-90
ACSI Task #	9015

Source #	079
Rcvd. by Source	04/09/90
Returned to P.O.	1/1

ESSENTIAL ELEMENTS OF INFORMATION REQUESTED IN ORDER OF PRIORITY

1. Identify (name and description) the probable narcotics smuggling mothership known by call sign

SG1A

RESPONSE: _____

2. Is the vessel carrying contraband? - The is not

SG1A

currently carrying the contraband. The

SG1A

RESPONSE: offloaded the contraband onto a smaller vessel. The contraband is currently on the smaller vessel.

3. If so, where on the vessel is it located? See GRID maps

for location of contraband ~~and~~ on the

RESPONSE: smaller vessel.

4. Identify (name and description) any associated vessel or vessels.

RESPONSE: _____

PROJECT OFFICER'S COMMENTS _____

S E C R E T STIPPLED NOFORN
SPECIAL ACCESS REQUIRED
Handle Via SKEET Channels Only

Transmitted 9 APR 90

REPORT OF REQUESTED INFORMATION

Requestor Task # JT4-0006-90
ACSI Task # 9015

Source # 079
Rcvd. by Source 04/09/90
Returned to P.O. 1/1/

ESSENTIAL ELEMENTS OF INFORMATION REQUESTED IN ORDER OF PRIORITY *Continued:*

5. What is the route and speed of advance of the mothership (last known location was 12 06'N / 73 07' W between 0800-1100 hours on 5 apr 90)?

RESPONSE: _____

SG1A

6. Give the date and location of the transfer/off-loading point. - The

SG1A

off-loaded its contraband onto a smaller vessel at geog. coordinates 15° 26' N and 64° W. This transfer occurred 2-3 days ago. The smaller vessel is currently located at geog. coordinates 32° 53' N and 65° 24' W. The smaller vessel will off-load

RESPONSE: the contraband at Savannah, Georgia. The ultimate destination of the contraband is Augusta, Georgia.

4. After the transfer of drugs, the

SG1A

sailed south and is currently located at Georgetown, Guyana.

RESPONSE: _____

~~PROJECT OFFICER'S COMMENTS~~ _____

SECRET STIPPLED NOFORN
SPECIAL ACCESS REQUIRED
Handle Via SKEET Channels Only

LOCATION OF V:079
CONTRABAND
ON BOARD
VESSEL

