

Called

SECRET/NOFORN

12/15/01 APA

PROJECT SUN STREAK

WARNING NOTICE: INTELLIGENCE SOURCES AND METHODS INVOLVED

PROJECT NUMBER:	9016	SESSION NUMBER:	01
DATE OF SESSION:	900412	DATE OF REPORT:	900412
START:	0749	END:	0840
METHODOLOGY:	SOLO	VIEWER IDENTIFIER:	018

SG1A

1. (S/NF/SK) MISSION: Target is the vessel believed to be currently involved in narcotics smuggling. Determine whether the vessel is carrying contraband and if so, its location on board. Determine the current location of the vessel. Determine the time, date and location where the contraband will be unloaded/transferred.
2. (S/NF/SK) VIEWER TASKING: Encrypted coordinates, a map, and all the information/requirements in mission statement above.
3. (S/NF/SK) COMMENTS: No physical inclemencies noted.
4. (S/NF/SK) EVALUATION:
5. (S/NF/SK) SEARCH EVALUATION:

PM: 095

HANDLE VIA SKEET CHANNELS ONLY

SECRET/NOFORN

Referral Review by NIMA/DoD

CLASSIFIED BY: DIA (DT)
DECLASSIFY: OADR

This document is made available through the declassification efforts
and research of John Greenewald, Jr., creator of:

The Black Vault



The Black Vault is the largest online Freedom of Information Act (FOIA)
document clearinghouse in the world. The research efforts here are
responsible for the declassification of hundreds of thousands of pages
released by the U.S. Government & Military.

Discover the Truth at: <http://www.theblackvault.com>

S E C R E T STIPPLED NOFORN
SPECIAL ACCESS REQUIRED
REPORT OF REQUESTED INFORMATION

0749-0840MS.

Requestor Task # _____

Source # 18

DCSINT Task # 9016

Rcvd. by Source 4/12/90

Returned to PO 4/17/90

ESSENTIAL ELEMENTS OF INFORMATION REQUESTED IN ORDER OF PRIORITY:

SG1A

1. Is the vessel, carrying contraband narcotics, if so, where on board is it stored?

RESPONSE: REPEATED SEARCHES DO NOT REVEAL ~~CONTRABAND~~

~~1. ~~THE VESSEL~~ DRUGS, OR ANY OTHER KIND OF CONTRABAND.~~

SG1A

2. Determine the current location of the

RESPONSE: IMPRESSION IT ^{IS} ~~MADE~~ OF NORTH JAMAICA. (0840MS) (12 APR 90)
AT APPROXIMATELY 18°53'N / 78°13'W.

3. Determine the time, date and location where the contraband narcotics will be unloaded/transferred.

RESPONSE:

PROJECT OFFICER'S COMMENTS:

S E C R E T STIPPLED NOFORN
SPECIAL ACCESS REQUIRED
Handle Via SKEET Channels Only

TRANSMIT 12 1500L APR 90 F6

S E C R E T STIPPLED NOFORN
SPECIAL ACCESS REQUIRED

WORKING PAPER

Project: 9016
Date: 900412
Time: 0749-0840
Viewer: 018
Session: 01

SUMMARY OF INFORMATION:

SG1A

1. (S/STD) Is the carrying contraband narcotics?:

Repeated searches (0800-0830 hrs 12 APR 90) did not turn up any narcotics, or any other type of contraband.

SG1A

2. (S/STD) Determine the current location: Searches indicate that the was in the vicinity of Jamaica at approximate coordinates 19 deg. 53 min. N / 78 deg. 13 min. W at 0840 hrs, 12 APR 90 (See maps, Figures 1,2,3).

S E C R E T STIPPLED NOFORN
SPECIAL ACCESS REQUIRED
Handle Via SKEET Channels Only

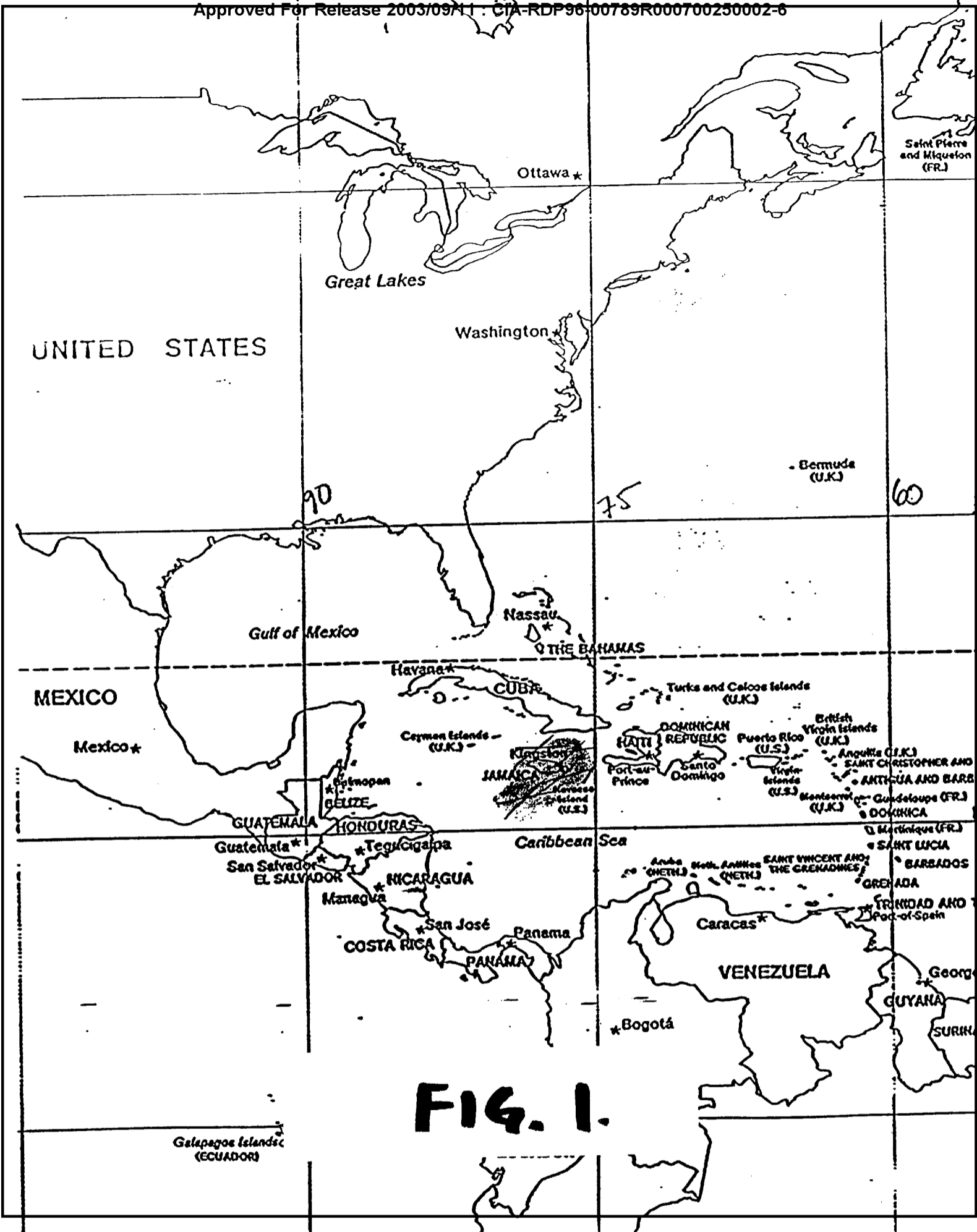
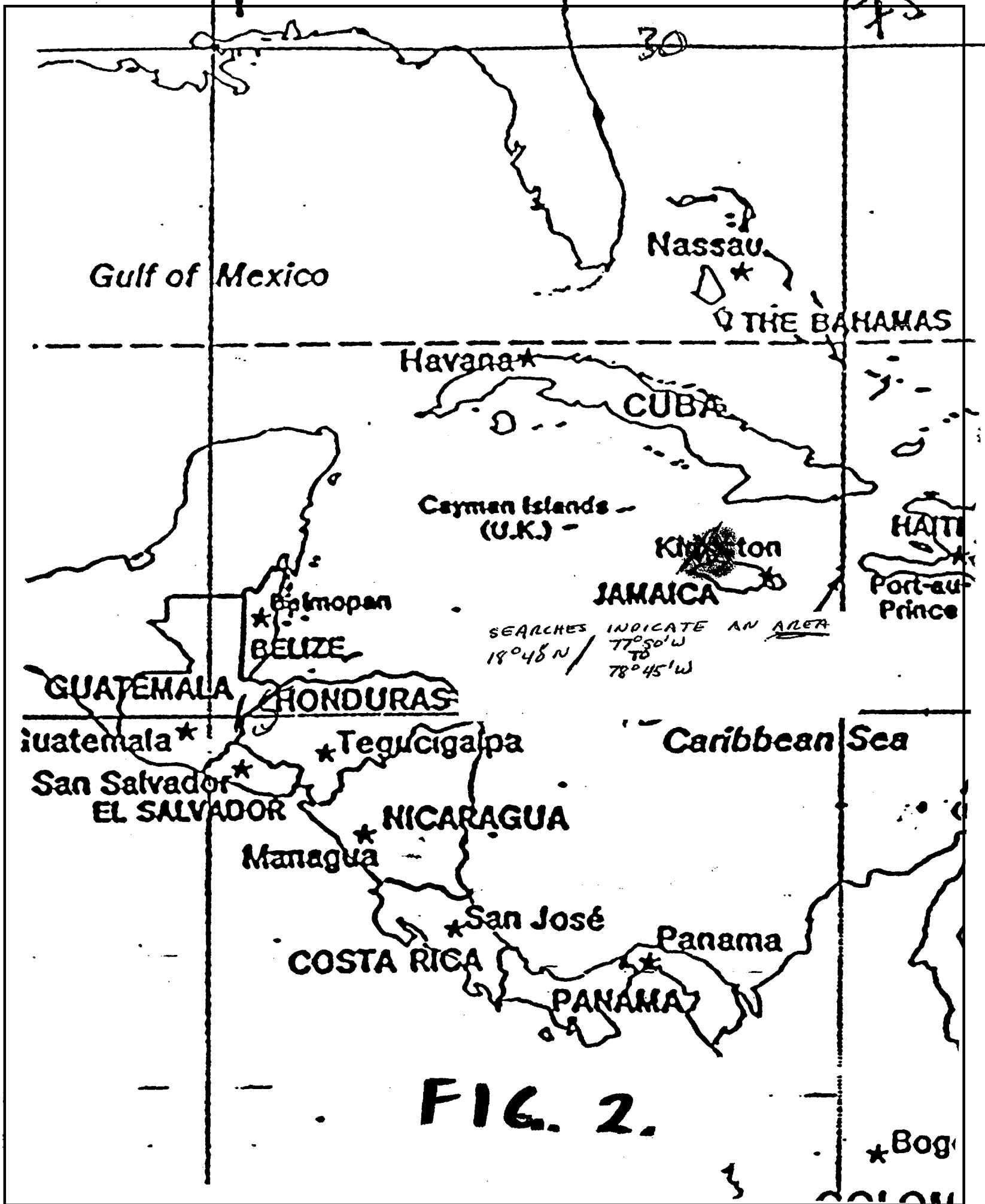



FIG. 1.



~~Kingston~~



JAMAICA

FIG. 3

SEARCH INDICATES AN AREA
18° 53' N / 78° 12' W
TO
78° 14' W

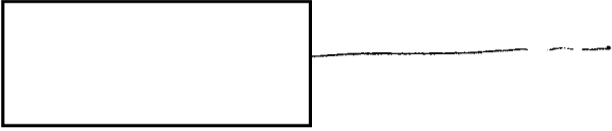
Hawaii
Island
(USA)

018

12 APR 90
0749 HRS
FT. MORRIS
SOLO

P.I. NEWS
A.V. NEWS

SG1A



A: ACROSS
ROCKET

B: _____

SG1A



A: ACROSS
FLAT
SMOOTH
SMOOTH

B: WATER



A: ACROSS
SMOOTH
B: WATER

SG1A

A: RISING
UP ANGLES
ACROSS
SMOOTH
MOUNTAINS

B: SMOOVED

82: WHITE
PUNO WHITE
STILL



S2! LOTS OF WHITES.
PARK BLUE

DIBRONAL
BLUES + WHITES



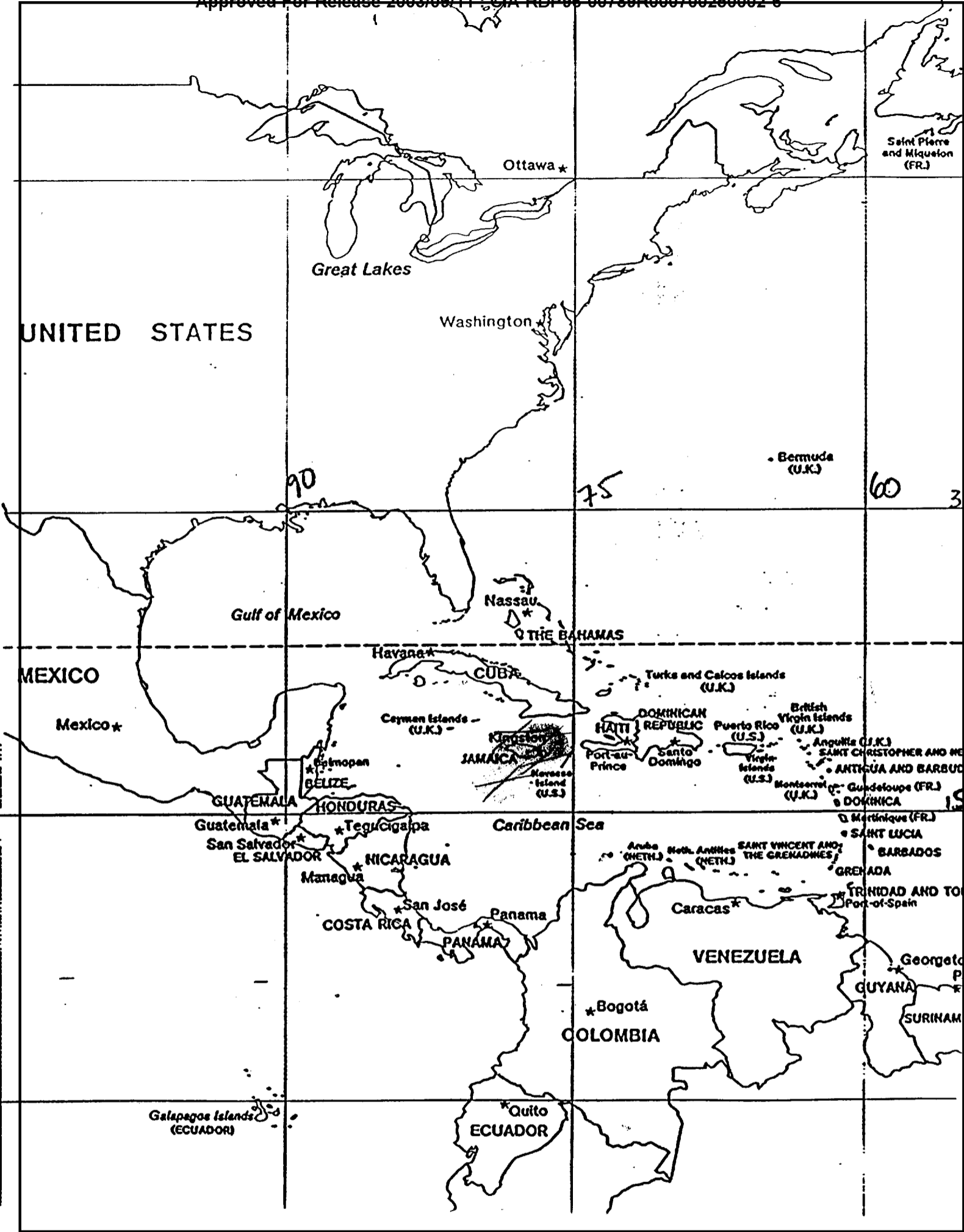
ANGLER UP

AOL BUK
SAIL BOAT.

SEARCH:
L500 MOP, CUMMERS P. ZAPPA

SESSION END

0840.



75

30

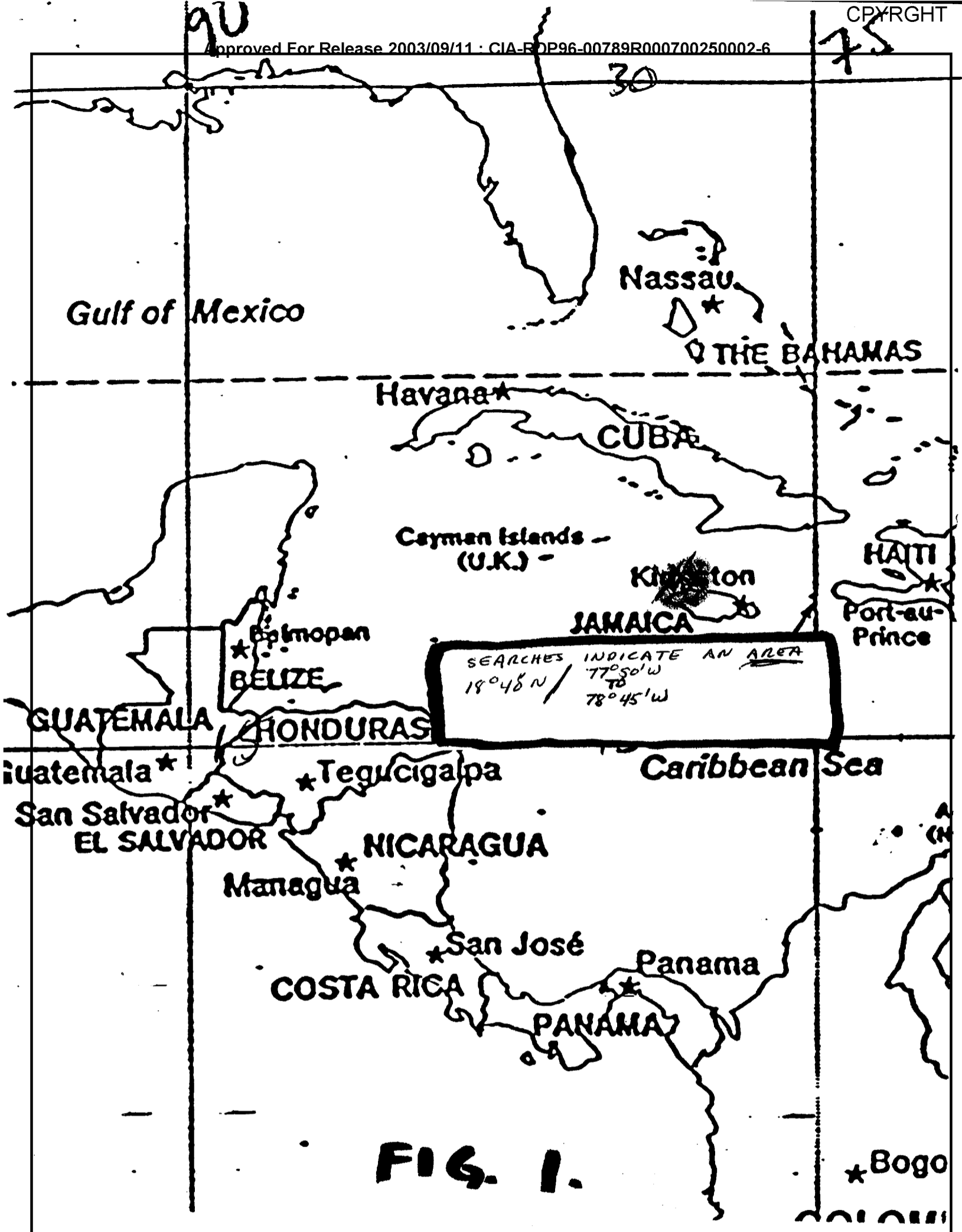



FIG. 1.

~~Kingston~~



JAMAICA

SEARCH INDICATES AN AREA
18° 53' N / 78° 12' W
TO
78° 14' W

Navassa
Island
(USA)