

~~SECRET~~ NOFORN

PROJECT SUN STREAK

WARNING NOTICE: INTELLIGENCE SOURCES AND METHODS INVOLVED

PROJECT NUMBER: 9006 SESSION NUMBER: 02
DATE OF SESSION: 27 FEB 90 DATE OF REPORT: 28 FEB 90
START: 0830 END: 0910
METHODOLOGY: SOLO VIEWER IDENTIFIER: 003

SG1A 1. (S/STD) MISSIONS: Determine the current location of a target vessel identified as the [REDACTED] determine where it will unload contraband in the form of drugs, and determine its current location.

SG1A 2. (S/STD) VIEWER TASKING: Utilizing Encrypted Coordinates 957440/195347, determine the current location of the vessel identified as the [REDACTED] " Determine the location(s) where the drugs will be unloaded. Determine the type of drugs being transported, how the drugs are wrapped, and where they are stored aboard ship.

3. (S/STD) COMMENTS: No inclemencies noted. A Summary of Information is attached to this report. Both 003 and 079 indicated an inland destination for the drugs.

4. (S/STD) EVALUATION:

5. (S/STD) SEARCH EVALUATION:

HANDLE VIA STIPPLE CHANNELS ONLY

~~SECRET~~ NOFORN

CLASSIFIED BY: HQDA (DAMI-PO)
DECLASSIFY ON: OADR

Referral Review by NIMA/DoD

This document is made available through the declassification efforts
and research of John Greenewald, Jr., creator of:

The Black Vault



The Black Vault is the largest online Freedom of Information Act (FOIA)
document clearinghouse in the world. The research efforts here are
responsible for the declassification of hundreds of thousands of pages
released by the U.S. Government & Military.

Discover the Truth at: <http://www.theblackvault.com>

~~SECRET~~

Working paper

Proj. no: 9006
Date: 27 Feb 90
Viewer: 003
Session: 002
Monitor: Solo
Time: 0830

Summary of Information

Results of dowsing session produced site location vic 37 deg
25 min N/ 118 deg 20 min W--approx 110 mi. SE of Carson City, NV.

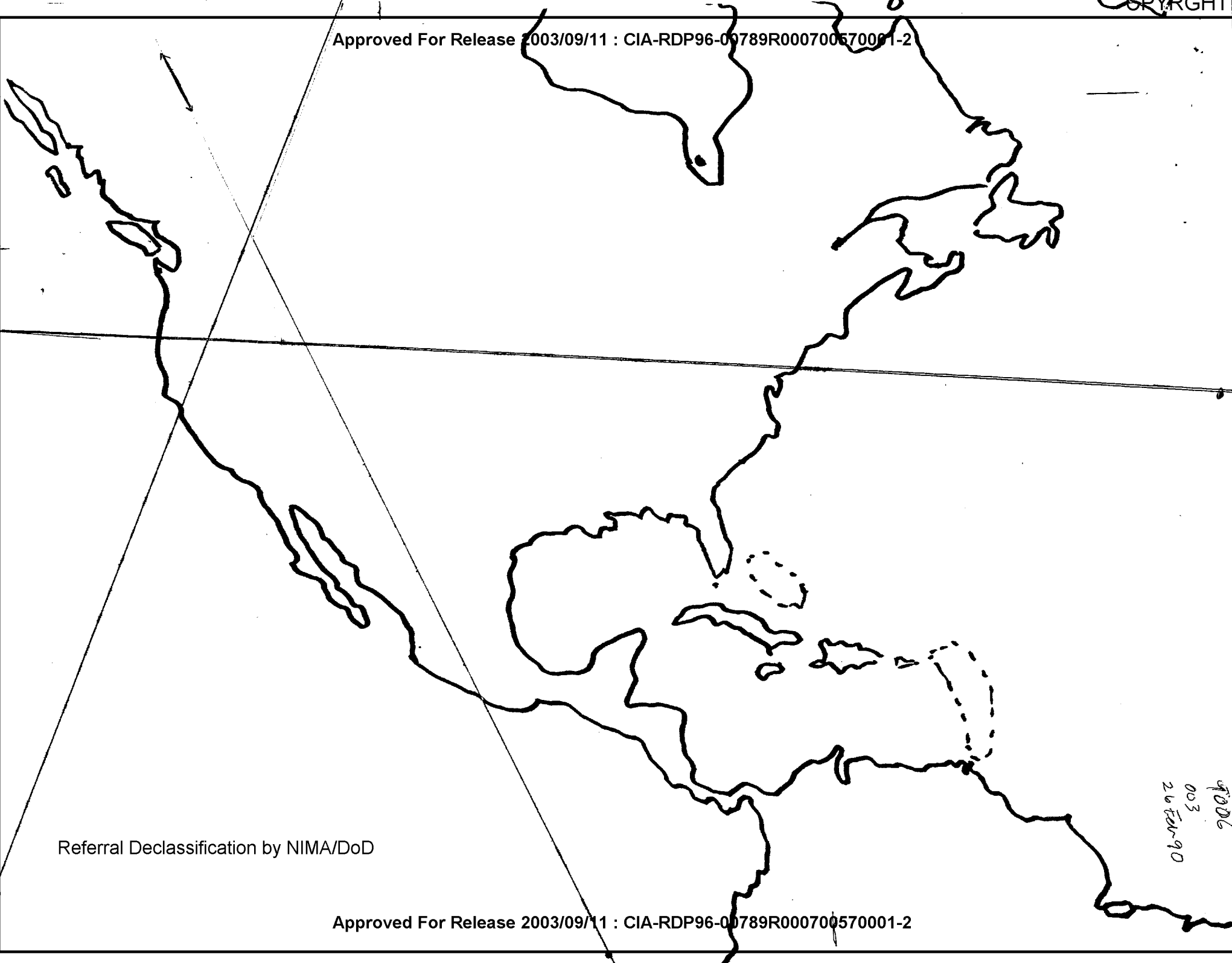
Handle Via STIPPLE channels Only

~~SECRET~~

37 20

Paul
26 Feb 90
R. Mack, MD
S. G. / [unclear]
6635-1145

Approved For Release 2003/09/11 : CIA-RDP96-00789R000700570001-2

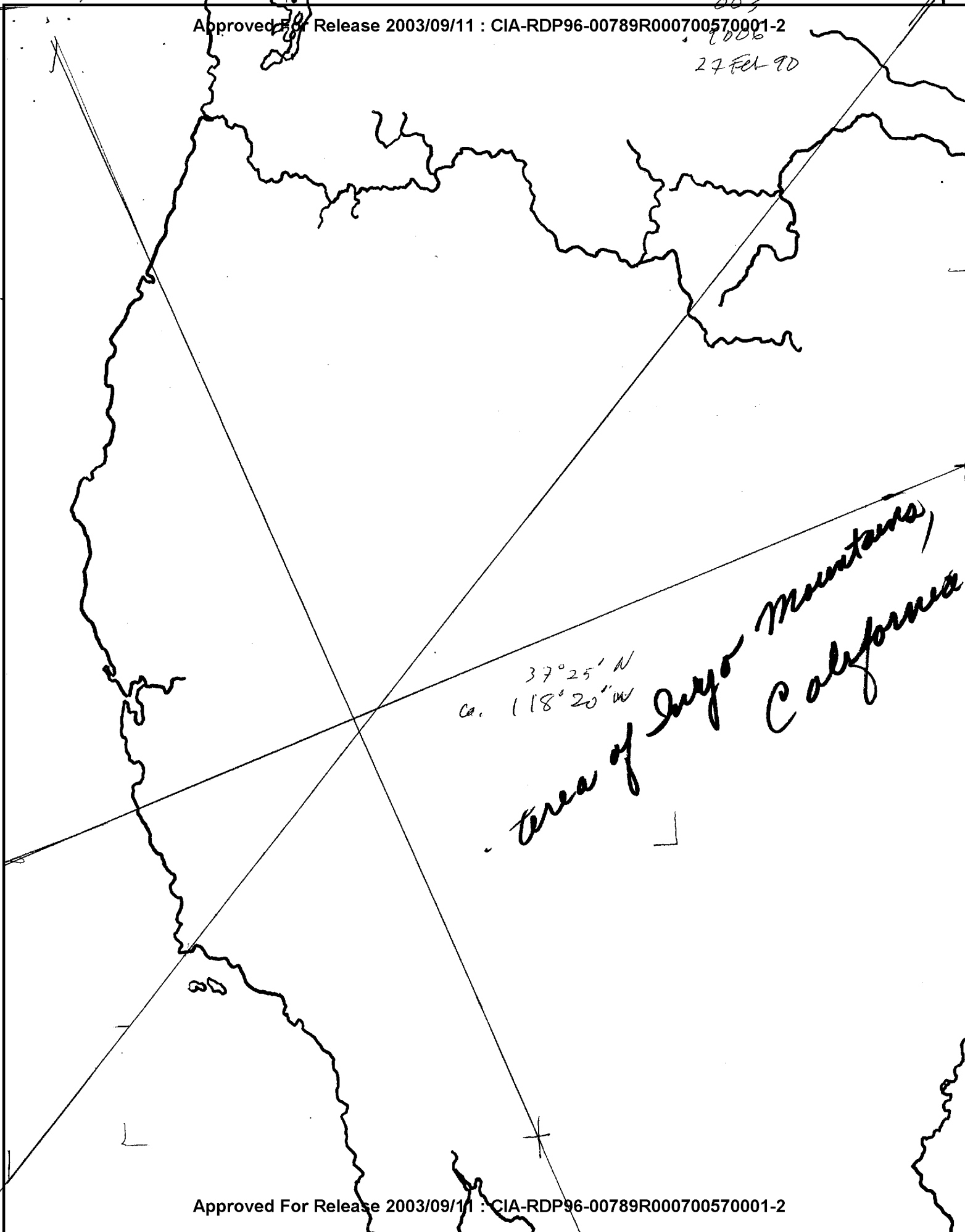


Referral Declassification by NIMA/DoD

Approved For Release 2003/09/11 : CIA-RDP96-00789R000700570001-2

9006
003
26 Feb 90

003
0006
27 Feb 90



37° 25' N
Ca. 118° 20' W

Area of Inyo Mountains,
California

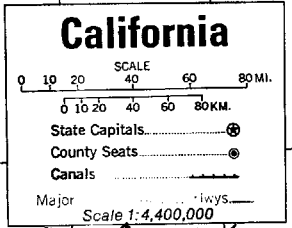
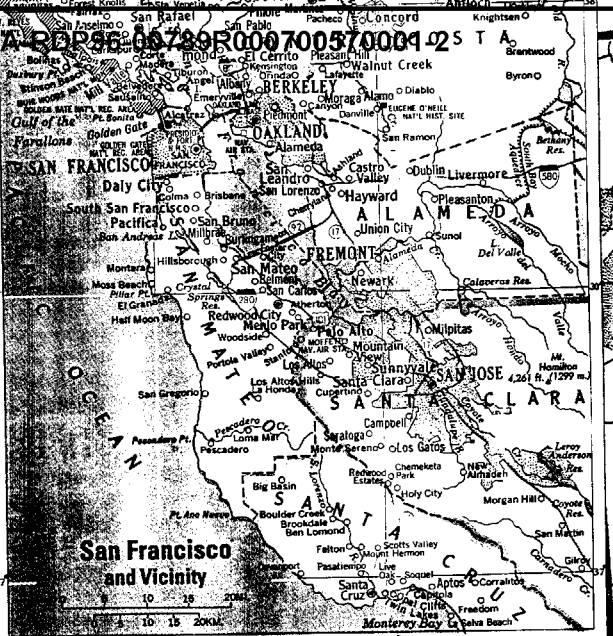
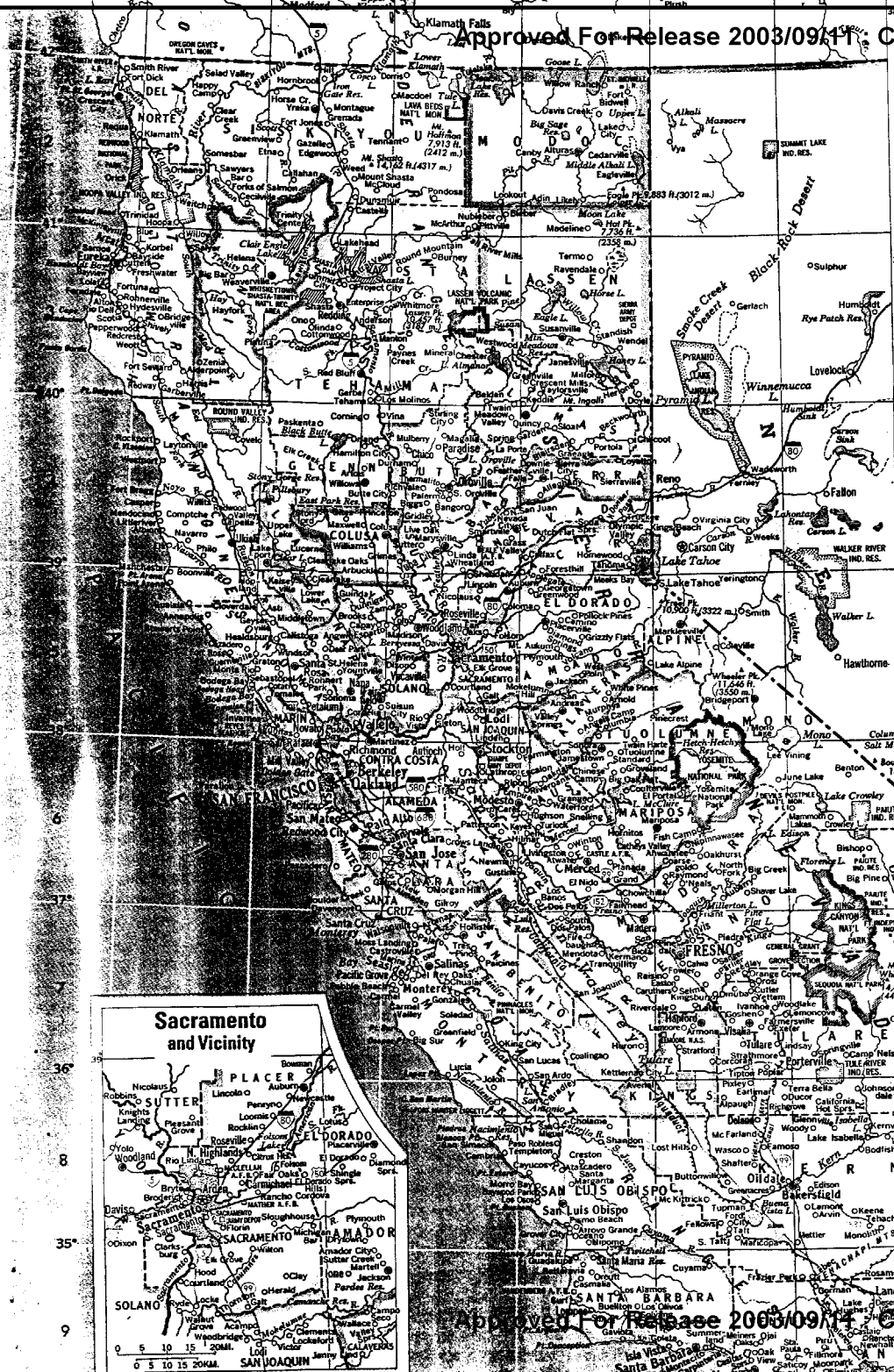
23 Feb 96

9006

957440 / 195347

CRYGHT

Approved For Release 2003/09/14 : CIA-RDP96-00789R000700570001-2



$37^{\circ} 25' N$
 $118^{\circ} 20' W$
 Inyo mts



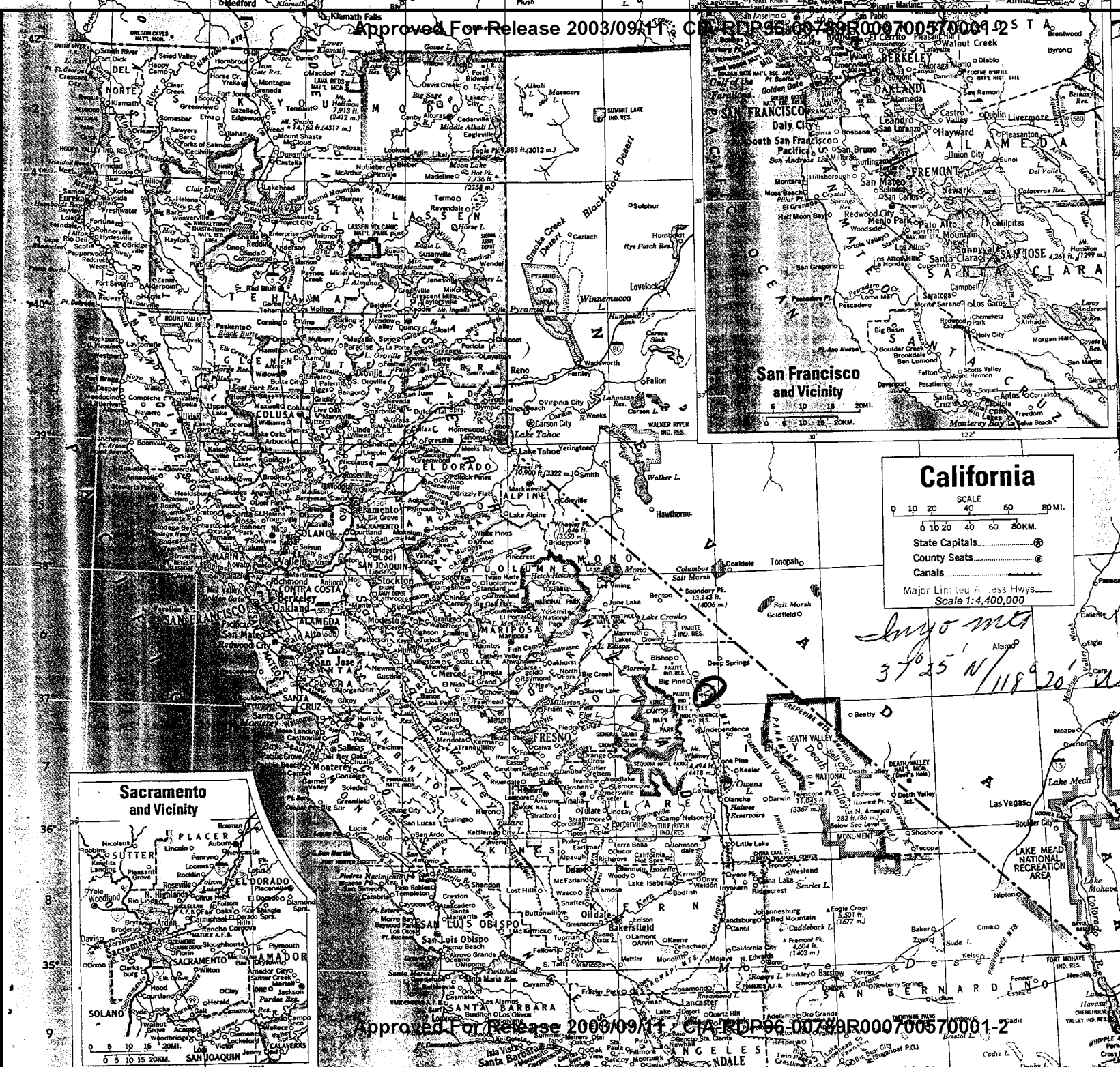
Approved For Release 2003/09/14 : CIA-RDP96-00789R000700570001-2

Alto	1,097	F5
Antioch	19,314	E5
Arroyo	142,851	D4
Calaveras	20,710	E5
Calusa	12,791	C4
Costa Costa	656,380	D6
Del Norte	18,217	B2
El Dorado	85,812	E5
Essex	514,229	E7
Glenn	21,350	C4
Humboldt	108,514	B10
Inyo	92,110	K3
Los Angeles	17,855	H7
Los Angeles	403,069	G8
Mariposa	73,738	G8
Mariposa	35,366	C4
Merced	21,661	E3
Monterey	7,477,503	G9
Monterey	63,116	F6
Monterey	222,582	C5
Monterey	11,108	E6
Monterey	56,738	B4
Monterey	134,558	E6
Monterey	8,610	E2
Monterey	8,577	F5
Monterey	250,444	D7
Monterey	51,645	C5
Monterey	1,932,709	H10
Monterey	117,247	E4
Monterey	17,340	E4
Monterey	683,199	J10
Monterey	783,381	D5
Monterey	25,005	D7
Monterey	895,016	J9
Monterey	1,861,846	J10
Monterey (city county)	678,974	J2
Monterey	347,342	D6
Monterey	155,435	E8
Monterey	587,329	J3
Monterey	298,694	E9
Monterey	1,295,071	D6
Monterey	188,141	C6
Monterey	115,715	C3
Monterey	3,073	E4
Monterey	39,732	C2
Monterey	235,203	D5
Monterey	259,681	C5
Monterey	265,900	D6
Monterey	52,246	D4
Monterey	38,888	C3
Monterey	11,858	B3
Monterey	245,738	G7
Monterey	33,928	F5
Monterey	529,174	F9
Monterey	113,374	D5



CPYRIGHT

Approved For Release 2003/09/11 : CIA-RDP96-06789R000700570001-2



California

SCALE 0 10 20 40 60 80 MI.

0 10 20 40 60 80 KM.

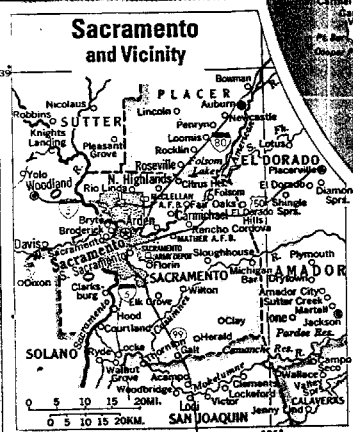
State Capitals.....⊙

County Seats.....⊕

Canals.....⊖

Major Limited Access Hwys.....—

Scale 1:4,400,000



Approved For Release 2003/09/11 : CIA-RDP96-00789R000700570001-2

Calaveras 20,710	F5
Colusa 12,791	C4
Contra Costa 656,380	D6
El Norte 18,217	B2
El Dorado 85,812	E5
Fresno 514,229	E7
Glenn 21,350	C4
Humboldt 108,514	B3
Imperial 92,110	K10
Imyo 17,895	H7
Kern 403,089	G8
Kings 73,738	G8
Lake 36,366	E4
Lassen 21,661	E3
Los Angeles 7,477,503	G9
Madera 63,116	F6
Marin 222,592	C5
Marioposa 11,108	E6
Mercedino 66,738	B4
Merced 134,558	E6
Modoc 8,610	E2
Mono 8,577	F5
Monterey 290,444	D7
Napa 99,199	C5
Nevada 51,645	E4
Orange 1,932,709	H10
Placer 117,247	E4
Plumas 17,340	E4
Riverside 663,199	J10
Sacramento 783,381	D5
San Benito 25,005	D7
San Bernardino 895,016	J9
San Diego 1,861,846	J10
San Francisco (city county)	J2
678,974	J2
San Joaquin 347,342	D6
San Luis Obispo 155,435	E8
San Mateo 587,329	J3
Santa Barbara 298,694	E9
Santa Clara 1,295,071	D6
Santa Cruz 188,141	C6
Shasta 115,715	C3
Sierra 3,073	E4
Siskiyou 39,732	C2
Solano 235,203	D5
Sonoma 299,681	C5
Stanislaus 265,900	D6
Sutter 52,245	D4
Tehama 38,898	C3
Tuinity 11,858	B3
Tulare 245,738	G7
Tuolumne 33,928	F5
Ventura 529,174	F9
Yuba 113,374	D5



