

SECRET/STIPPLED/NOFORN  
SPECIAL ACCESS REQUIRED

PROJECT SUN STREAK

WARNING NOTICE: INTELLIGENCE SOURCES AND METHODS INVOLVED

-----  
PROJECT NUMBER: 9045                      SESSION NUMBER: 01  
DATE OF SESSION: 6 JUL 90              DATE OF REPORT: 6 JUL 90  
START: 1305                              END: 1420  
METHODOLOGY: WRV                      VIEWER IDENTIFIER: 025  
-----

1. (S/STD) MISSIONS: Describe the airdrop activity of  
contraband in the form of illegal drugs from an airfield  
[REDACTED] Describe the airfield,  
the position of the aircraft at the airfield, the drops zone(s)  
and the vessels at the drop zone(s).

2. (S/STD) VIEWER TASKING: Viewer tasked with requirements  
contained in Para 1, above.

3. (S/STD) COMMENTS: No inclemencies noted. A Summary of  
Information is attached. One of the drops zones identified as  
[REDACTED]  
[REDACTED] correlates almost exactly with that  
of another viewer.

4. (S/STD) EVALUATION:

5. (S/STD) SEARCH EVALUATION:

HANDLE VIA SKEET CHANNELS ONLY

SECRET/STIPPLED/NOFORN

Reviewed by NIMA/DoD

CLASSIFIED BY: DCSINT (PO)  
DECLASSIFY ON: OADR

This document is made available through the declassification efforts  
and research of John Greenewald, Jr., creator of:

# The Black Vault



The Black Vault is the largest online Freedom of Information Act (FOIA)  
document clearinghouse in the world. The research efforts here are  
responsible for the declassification of hundreds of thousands of pages  
released by the U.S. Government & Military.

**Discover the Truth** at: <http://www.theblackvault.com>

SECRET/STD

1300-1420

DATE:


ESSENTIAL ELEMENTS OF INFORMATION

REQUESTOR TASK # JT-4-0046-90 SOURCE 025


DAMI-PO TASK # 9045 PROJ OFFICER 5

SG1A

1. Describe the presence of aircraft positioned



SG1A



RESPONSE: many bldgs; base area operation center next to bldg - depot. strip of interest in northeast sector

2. Describe the aircraft - by color - number of motors - letters - numbers - by position at the airfield.

RESPONSE: two motor aircraft silver w/ red stripes

between 7 & 11 July 98

3. Locate the drop site.

RESPONSE: 1st 80 miles south of Haiti DR border at 17° 10' N / 71° 50' W, second site

+

17° 50' N / 68° 50' W - 110 miles south of La Romana DR.

4. If a vessel(s) is involved, describe the vessel by name, call sign and heading.

RESPONSE: (Homen 9 in a frequency / smt/b)

Pack Up Vessel - metal sided vessel (merchant vessel)

RESPONSE: ultimate destination is Palm Beach, Fla.

NOTE:

more contact obtained at a later date

SECRET/STD

Next 1 Page(s) In Document Exempt

SECRET

9045  
900709  
V: 025  
1400-1500  
S: 01  
WRV

SUMMARY OF INFORMATION

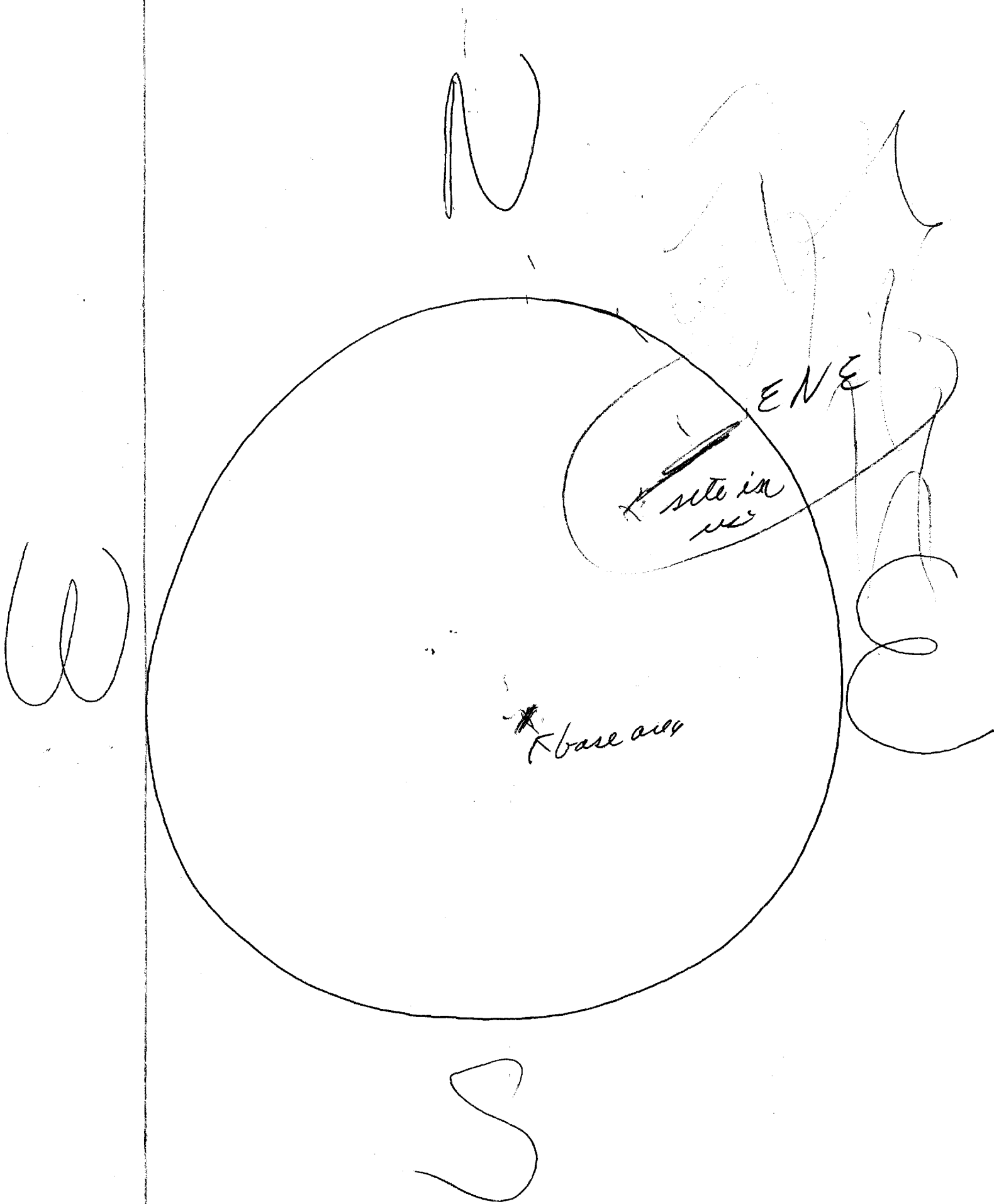
An airdrop was aborted in the past. An aircraft<sup>a</sup> will make a drop at two locations from 7 - 11 July 1990. The first location is approximately 80 miles south of the Dominican Republic near the border of Haiti at 17 10'N / 71 50'W. The second is approximately 110 miles south of La Romana in the Dominican Republic at 17 50' N / 68 50'W. It is a silver, two engine aircraft, with some red on it. The airfield  has air strips and buildings. A main base area is centrally located and the aircraft was sited east north east on the complex near a supplies building.

SG1A

HANDLE VIA SKEET CHANNELS ONLY

CLASSIFIED BY: HQDA-PO  
DECLASSIFY ON: OADR


SECRET/STIPPLED/NOFORN  
SPECIAL ACCESS REQUIRED



296486 / 372800

9045  
900706  
025  
01

1. Describe the place/area of interest



2. Describe any aircraft at site <sup>that</sup>

~~post~~ is positioned for an air-drop of contraband in the ~~near~~ foreseeable future; if so, describe the aircraft.

3. When & Where will the air drop be launched

4. Location of the drop site (points are known)

5. Describe vessels at the drop site.

6. *Call Sign* *Control*

SG1A

①

Warpfield Complex

- ~~Very dry~~ hard - - Duplicate f--
- + Many buildings
- + One target - field
- + ~~Dimensions~~ Dimensions unnecessary. (photo as)
- Geography first - to show difference

Rare incident; drop did not occur. - (true - aborted) -

Route of Travel



(2)

# Site of Air Drops —

— Casual ships can also carry <sup>sky</sup> drops

## Air Drops Take Place

— last September drop — a heavy load.

(1) Will occur <sup>up in</sup> one to four days (7-11 Jul 90) (close to shore)

South of DR (Haiti) 80 miles

+ anticipate the ground because noticeability — close to ground as possible. (considered Puerto Rico, Dominican Rep Haiti).

1st location  $17^{\circ} 10' N / 71^{\circ} 50' W$  + Two locations  $17^{\circ} 50' N / 68^{\circ} 50' W$

a. Dominican Republic below the m. of South of La Romana. 110 miles South of La Romana, DR

## (2) Aircraft

— ~~Humanity~~ Good Pilot — outcome

— can receive radio response.

# ~~At times destination suspected~~  
Palm Beach, Fla.

3

Aircraft Contour.

\* Larger <sup>rather</sup> than small aircraft.

\* Red/Blue/Green full silver

\* Two <sup>motor</sup> w/ crew. Gray  
red

\* Radio-activity use repeated frequencies - ~~repeated~~ on a frequency -

\* Alpha Numeric

Registry Number:

Cite: cryptic words & numbers -

~~\*~~

Position of Aircraft - at



SG1A

\* going to take off towards the sea.

\* Base area is at the X

\* ~~Location~~ ~~area~~ ~~is~~ ~~at~~ ~~the~~ ~~X~~  
Placed near a supply area (building)

4

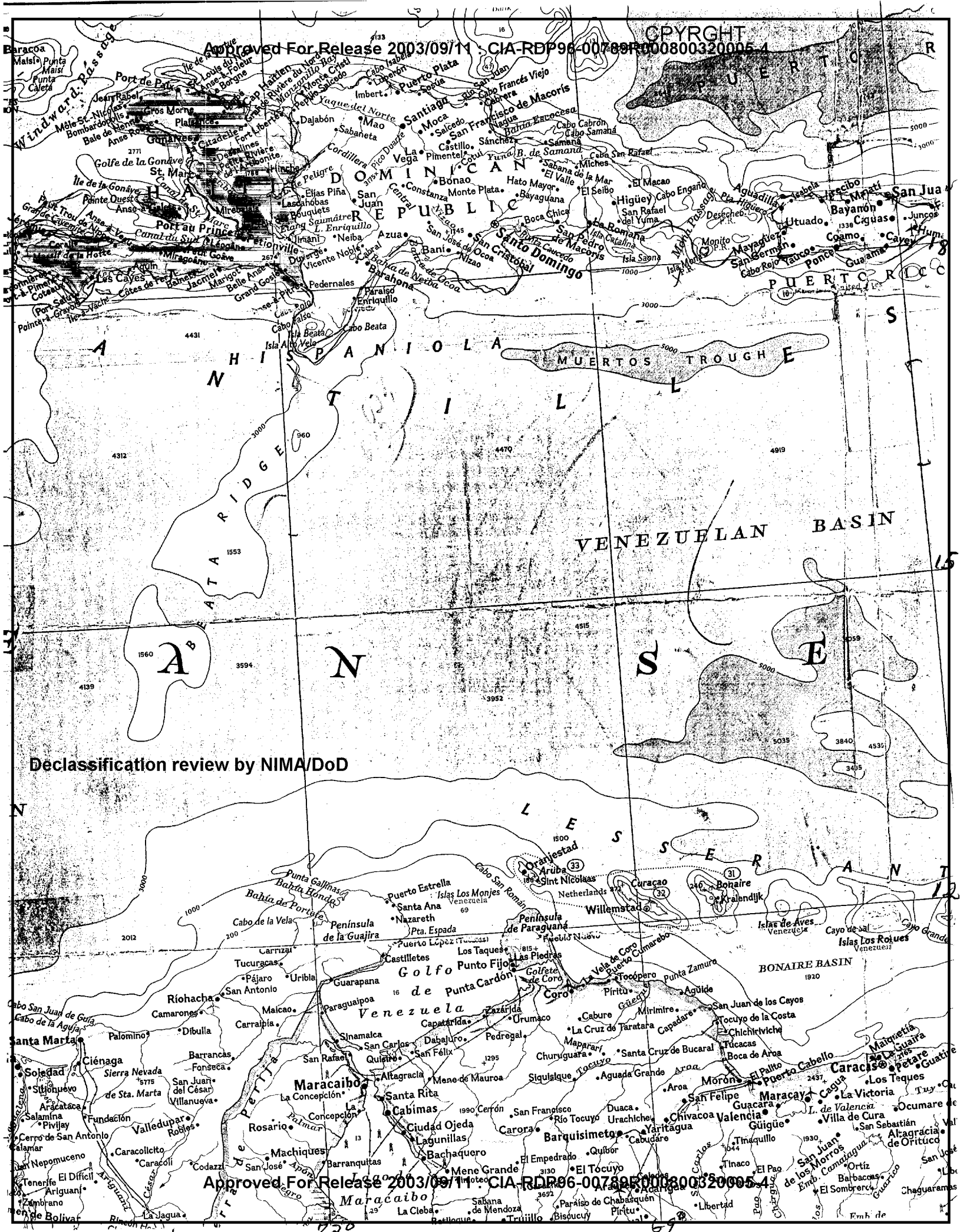
Position of Aircraft (cont.)

- More north from X (base area of operation at airport).
- Not solely northern but closer to the other (East) West & south are not involved
- Base in center - is stationary.



PICKUP Vessel → ± D - Recognizable

→ ~~Steel Hull Vessel~~ identifiable  
salt water vessel?





Declassification review by NIMA/DoD



**CPYRGHT** **BAHAMAS**  
 AREA 5,929 sq. mi. (15,360 sq. km.)  
 POPULATION 209,505  
 CAPITAL Nassau  
 LARGEST CITY Nassau  
 HIGHEST POINT Mt. Alvernia 206 ft. (63 m.)  
 MONETARY UNIT Bahamian dollar  
 MAJOR LANGUAGE English  
 MAJOR RELIGIONS Roman Catholicism, Protestantism

**DOMINICA**  
 AREA 290 sq. mi. (751 sq. km.)  
 POPULATION 74,089  
 CAPITAL Roseau  
 HIGHEST POINT Morne Di 4,747 ft. (1,447 m.)  
 MONETARY UNIT Dominic  
 MAJOR LANGUAGES English  
 MAJOR RELIGIONS Roman Protestantism

**JAMAICA**  
 AREA 4,411 sq. mi. (11,424 sq. km.)  
 POPULATION 2,184,000  
 CAPITAL Kingston  
 LARGEST CITY Kingston  
 HIGHEST POINT Blue Mountain Peak 7,402 ft. (2,256 m.)  
 MONETARY UNIT Jamaican dollar  
 MAJOR LANGUAGE English  
 MAJOR RELIGIONS Protestantism, Roman Catholicism

**SAINT LUCIA**  
 AREA 238 sq. mi. (616 sq. km.)  
 POPULATION 115,783  
 CAPITAL Castries  
 HIGHEST POINT Mt. Gimie 3,117 ft. (950 m.)  
 MONETARY UNIT East Caribbean dollar  
 MAJOR LANGUAGES English, French patois  
 MAJOR RELIGIONS Roman Catholicism, Protestantism

**SAINT VINCENT AND THE GRENADINES**  
 AREA 150 sq. mi. (388 sq. km.)  
 POPULATION 124,000  
 CAPITAL Kingstown  
 HIGHEST POINT Soufrière 4,000 ft. (1,219 m.)  
 MONETARY UNIT East Caribbean dollar  
 MAJOR LANGUAGE English  
 MAJOR RELIGIONS Protestantism, Roman Catholicism

**ANTIGUA AND BARBUDA**  
 AREA 171 sq. mi. (443 sq. km.)  
 POPULATION 75,000  
 CAPITAL St. John's  
 HIGHEST POINT Buggy Pe  
 MONETARY UNIT East Car  
 MAJOR LANGUAGE English  
 MAJOR RELIGION Protest

